




MOBILE COUNTY COMMISSION
(INTERSECTION IMPROVEMENTS) COTTAGE HILL @ MCFARLAND ROAD
MCR-2010-013
MAY 31, 2017

		Hutchinson, Moore & Rauch, LLC Engineers ♦ Surveyors ♦ Land Planners		JOHN G. WALTON CONSTRUCTION COMPANY, INC.		MCELHENNEY CONSTRUCTION COMPANY, LLC		GULF EQUIPMENT CORPORATION	
ITEM#	DESCRIPTION	UNIT	QTY	UNIT PRICE	AMOUNT	UNIT PRICE	AMOUNT	UNIT PRICE	AMOUNT
ROADWAY ITEMS									
201-A	CLEARING AND GRUBBING	LS	1	\$ 5,050.00	\$ 5,050.00	\$ 15,183.86	\$ 15,183.86	\$ 3,133.24	\$ 3,133.24
206-C1	SLOPE PAVING REMOVAL	SY	336	\$ 4.96	\$ 1,666.56	\$ 11.02	\$ 3,702.72	\$ 6.89	\$ 2,315.04
206-C2	ASPHALT REMOVAL	SY	456	\$ 3.30	\$ 1,504.80	\$ 10.72	\$ 4,888.32	\$ 6.37	\$ 2,904.72
206-C3	REMOVAL OF CONCRETE PAVEMENT	SY	10	\$ 22.02	\$ 220.20	\$ 21.44	\$ 214.40	\$ 10.41	\$ 104.10
206-D1	REMOVAL OF CURB	LF	225	\$ 6.61	\$ 1,487.25	\$ 9.53	\$ 2,144.25	\$ 5.49	\$ 1,235.25
206-D2	REMOVAL OF PIPE (ALL SIZES)	LF	309	\$ 9.91	\$ 3,062.19	\$ 17.86	\$ 5,518.74	\$ 7.23	\$ 2,234.07
206-E1	REMOVAL OF CONCRETE HEADWALLS	EACH	8	\$ 123.89	\$ 991.12	\$ 161.50	\$ 1,292.00	\$ 348.11	\$ 2,784.88
206-E2	REMOVAL OF TRAFFIC SIGNAL POLE/FOUNDATION	EACH	4	\$ 660.74	\$ 2,642.96	\$ 1,929.37	\$ 7,717.48	\$ 1,041.63	\$ 4,166.52
210-A	UNCLASSIFIED EXCAVATION	CY	2,500	\$ 10.49	\$ 26,225.00	\$ 13.97	\$ 34,925.00	\$ 10.35	\$ 25,875.00
210-D	BORROW EXCAVATION, SELECT FILL (A-3 OR BETTER)	CY	949	\$ 14.79	\$ 14,035.71	\$ 14.98	\$ 14,216.02	\$ 15.91	\$ 15,098.59
230-A	ROADBED PROCESSING	RDBD STA	22	\$ 0.01	\$ 0.22	\$ 88.34	\$ 1,943.48	\$ 405.75	\$ 8,926.50
301-A	CRUSHED AGGREGATE BASE, TYPE B, PLANT MIXED, 6" COMPACTED THICKNESS	SY	3,894	\$ 23.42	\$ 91,197.48	\$ 22.25	\$ 86,641.50	\$ 17.53	\$ 68,261.82
401-A	BITUMINOUS TREATMENT, TYPE A	SY	3,894	\$ 1.32	\$ 5,140.08	\$ 0.85	\$ 3,309.90	\$ 0.86	\$ 3,348.84
405-A	TACK COAT	GAL	300	\$ 3.58	\$ 1,074.00	\$ 4.54	\$ 1,362.00	\$ 4.60	\$ 1,380.00
408-A	MILLING/PLANING EXISTING PAVEMENT (1.5"-2.5" DEEP)	SY	320	\$ 15.84	\$ 5,068.80	\$ 9.08	\$ 2,905.60	\$ 9.20	\$ 2,944.00
429-A	IMPROVED BITUMINOUS CONCRETE WEARING SURFACE LAYER, 1/2" MAX AGGREGATE SIZE, ESAL RANGE B (165#/SY)	TON	700	\$ 79.11	\$ 55,377.00	\$ 88.03	\$ 61,621.00	\$ 89.24	\$ 62,468.00
429-B1	IMPROVED BITUMINOUS CONCRETE BINDER LAYER, LEVELING, 1/2" MAX AGGREGATE SIZE, ESAL RANGE B (80-350#/SY)	TON	200	\$ 93.65	\$ 18,730.00	\$ 96.43	\$ 19,286.00	\$ 97.75	\$ 19,550.00
429-B2	IMPROVED BITUMINOUS CONCRETE BINDER LAYER, 3/4" MAX AGGREGATE SIZE, ESAL RANGE B (220#/SY)	TON	376	\$ 85.44	\$ 32,125.44	\$ 82.25	\$ 30,926.00	\$ 83.38	\$ 31,350.88
429-B3	IMPROVED BITUMINOUS CONCRETE BINDER LAYER, PATCHING, 1/2" MAX AGGREGATE SIZE, ESAL RANGE B (220#/SY)	TON	50	\$ 118.14	\$ 5,907.00	\$ 130.46	\$ 6,523.00	\$ 132.25	\$ 6,612.50
430-B	AGGREGATE SURFACING	TON	35	\$ 69.06	\$ 2,417.10	\$ 54.78	\$ 1,917.30	\$ 55.36	\$ 1,937.60
451-A	LOW PRESSURE PORTLAND CEMENT GROUT	CY	3	\$ 390.47	\$ 1,171.41	\$ 921.25	\$ 2,763.75	\$ 595.71	\$ 1,787.13
530-A	30" ROADWAY PIPE, CLASS 3, RCP	LF	94	\$ 78.62	\$ 7,390.28	\$ 87.52	\$ 8,226.88	\$ 49.80	\$ 4,681.20
533-A	18" STORM SEWER PIPE, CLASS 3, RCP	LF	40	\$ 43.79	\$ 1,751.60	\$ 37.38	\$ 1,495.20	\$ 30.99	\$ 1,239.60
533-B1	18"x11" RCAP STORM SEWER PIPE	LF	273	\$ 44.19	\$ 12,063.87	\$ 41.14	\$ 11,231.22	\$ 35.87	\$ 9,792.51

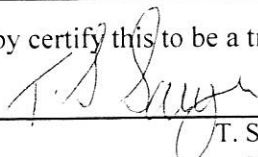
MOBILE COUNTY COMMISSION
(INTERSECTION IMPROVEMENTS) COTTAGE HILL @ MCFARLAND ROAD
MCR-2010-013
MAY 31, 2017

		Hutchinson, Moore & Rauch, LLC Engineers ♦ Surveyors ♦ Land Planners		JOHN G. WALTON CONSTRUCTION COMPANY, INC.		MCELHENNEY CONSTRUCTION COMPANY, LLC		GULF EQUIPMENT CORPORATION	
ITEM#	DESCRIPTION	UNIT	QTY	UNIT PRICE	AMOUNT	UNIT PRICE	AMOUNT	UNIT PRICE	AMOUNT
533-B2	44"x27" STORM SEWER PIPE, RCAP	LF	16	\$ 127.18	\$ 2,034.88	\$ 122.55	\$ 1,960.80	\$ 85.37	\$ 1,365.92
535-A	15" SIDE DRAIN PIPE, RCP	LF	96	\$ 55.58	\$ 5,335.68	\$ 37.70	\$ 3,619.20	\$ 28.32	\$ 2,718.72
535-B	18"x11" SIDE DRAIN PIPE, RCAP	LF	92	\$ 64.13	\$ 5,899.96	\$ 45.57	\$ 4,192.44	\$ 35.66	\$ 3,280.72
600-A	MOBILIZATION	LS	1	\$ 58,335.00	\$ 58,335.00	\$ 40,000.00	\$ 40,000.00	\$ 107,042.22	\$ 107,042.22
610-A	RIPRAP, CLASS 2, 18" THICK	SY	13	\$ 87.13	\$ 1,132.69	\$ 83.13	\$ 1,080.69	\$ 74.58	\$ 969.54
610-D	FILTER BLANKET, GEOTEXTILE	SY	15	\$ 7.36	\$ 110.40	\$ 3.76	\$ 56.40	\$ 40.64	\$ 609.60
614-A	CONCRETE SLOPE PAVING	CY	125	\$ 3.77	\$ 471.25	\$ 233.76	\$ 29,220.00	\$ 435.57	\$ 54,446.25
619-A1	30" ROADWAY PIPE END TREATMENTS, 4:1	EACH	2	\$ 1,338.57	\$ 2,677.14	\$ 921.06	\$ 1,842.12	\$ 1,125.58	\$ 2,251.16
619-A2	15" SIDE DRAIN END TREATMENTS, 4:1	EACH	4	\$ 813.31	\$ 3,253.24	\$ 592.46	\$ 2,369.84	\$ 1,002.58	\$ 4,010.32
619-A3	18" SIDE DRAIN END TREATMENT, 4:1	EACH	1	\$ 836.11	\$ 836.11	\$ 592.55	\$ 592.55	\$ 1,130.44	\$ 1,130.44
619-B1	18"x11" SIDE DRAIN PIPE END TREATMENT, 4:1	EACH	3	\$ 797.96	\$ 2,393.88	\$ 592.43	\$ 1,777.29	\$ 1,002.58	\$ 3,007.74
619-B2	18"x11" SIDE DRAIN PIPE END TREATMENT, 4:1 (MODIFIED) (30" SKEW)	EACH	1	\$ 1,569.56	\$ 1,569.56	\$ 645.32	\$ 645.32	\$ 2,117.13	\$ 2,117.13
621-A1	JUNCTION BOX, TYPE (MODIFIED)	EACH	1	\$ 1,169.36	\$ 1,169.36	\$ 3,475.41	\$ 3,475.41	\$ 4,318.70	\$ 4,318.70
621-C1	INLET, TYPE S (SINGLE WING)	EACH	1	\$ 5,080.47	\$ 5,080.47	\$ 4,214.76	\$ 4,214.76	\$ 4,042.70	\$ 4,042.70
621-C2	GRATE INLET, TYPE B	EACH	1	\$ 3,508.62	\$ 3,508.62	\$ 2,714.82	\$ 2,714.82	\$ 2,425.12	\$ 2,425.12
621-C3	GRATE INLET, TYPE B (MODIFIED)	EACH	1	\$ 3,288.78	\$ 3,288.78	\$ 4,776.78	\$ 4,776.78	\$ 2,823.60	\$ 2,823.60
621-C4	GRATE INLET, TYPE X	EACH	2	\$ 4,269.14	\$ 8,538.28	\$ 3,540.72	\$ 7,081.44	\$ 3,805.61	\$ 7,611.22
623-B1	TYPE N SPECIAL CURB	LF	58	\$ 83.81	\$ 4,860.98	\$ 48.60	\$ 2,818.80	\$ 81.27	\$ 4,713.66
623-B2	CONCRETE CURB, TYPE N	LF	118	\$ 39.55	\$ 4,666.90	\$ 30.50	\$ 3,599.00	\$ 21.21	\$ 2,502.78
623-C	COMBINATION CURB AND GUTTER, TYPE C (MODIFIED)	LF	782	\$ 24.81	\$ 19,401.42	\$ 23.75	\$ 18,572.50	\$ 17.88	\$ 13,982.16
641-S	VALVE BOX RESET	EACH	1	\$ 375.60	\$ 375.60	\$ 175.97	\$ 175.97	\$ 208.98	\$ 208.98
650-A	TOPSOIL, 4" COMPACTED THICKNESS	CY (TBM)	344	\$ 16.19	\$ 5,569.36	\$ 31.86	\$ 10,959.84	\$ 18.86	\$ 6,487.84
652-A	SEEDING	ACRE	1	\$ 1,368.59	\$ 1,368.59	\$ 2,228.65	\$ 2,228.65	\$ 1,118.43	\$ 1,118.43
654-A	SOLID SODDING	SY	150	\$ 5.12	\$ 768.00	\$ 10.00	\$ 1,500.00	\$ 8.07	\$ 1,210.50
656-A	MULCHING	ACRE	1	\$ 119.48	\$ 119.48	\$ 1,357.68	\$ 1,357.68	\$ 1,179.79	\$ 1,179.79
659-C	EROSION CONTROL PRODUCT, TYPE S3	SY	500	\$ 2.56	\$ 1,280.00	\$ 3.01	\$ 1,505.00	\$ 2.22	\$ 1,110.00
665-A	TEMPORARY SEEDING	ACRE	1	\$ 857.58	\$ 857.58	\$ 1,110.55	\$ 1,110.55	\$ 887.16	\$ 887.16
665-B	TEMPORARY MULCHING	TON	30	\$ 0.01	\$ 0.30	\$ 142.16	\$ 4,264.80	\$ 0.01	\$ 0.30
665-E	POLYETHYLENE	SY	600	\$ 1.97	\$ 1,182.00	\$ 1.86	\$ 1,116.00	\$ 3.55	\$ 2,130.00
665-G	SAND BAGS	EACH	150	\$ 5.93	\$ 889.50	\$ 7.06	\$ 1,059.00	\$ 3.42	\$ 513.00
665-J	SILT FENCE	LF	1,500	\$ 5.44	\$ 8,160.00	\$ 3.55	\$ 5,325.00	\$ 4.45	\$ 6,675.00
665-Q	WATTLES	LF	250	\$ 7.58	\$ 1,895.00	\$ 9.03	\$ 2,257.50	\$ 5.69	\$ 1,422.50
674-A	CONSTRUCTION SAFETY FENCE	LF	30	\$ 5.58	\$ 167.40	\$ 3.14	\$ 94.20	\$ 3.52	\$ 105.60
680-A	GEOMETRIC CONTROLS	LS	1	\$ 2,892.03	\$ 2,892.03	\$ 10,066.65	\$ 10,066.65	\$ 8,891.34	\$ 8,891.34

MOBILE COUNTY COMMISSION
(INTERSECTION IMPROVEMENTS) COTTAGE HILL @ MCFARLAND ROAD
MCR-2010-013
MAY 31, 2017

		Hutchinson, Moore & Rauch, LLC Engineers ♦ Surveyors ♦ Land Planners		JOHN G. WALTON CONSTRUCTION COMPANY, INC.		MCELHENNEY CONSTRUCTION COMPANY, LLC		GULF EQUIPMENT CORPORATION	
ITEM#	DESCRIPTION	UNIT	QTY	UNIT PRICE	AMOUNT	UNIT PRICE	AMOUNT	UNIT PRICE	AMOUNT
701-A1	SOLID TRAFFIC STRIPE, WHITE, CLASS 2, TYPE A (5" WIDE)	MILE	0.55	\$ 6,900.00	\$ 3,795.00	\$ 6,806.58	\$ 3,743.62	\$ 4,025.00	\$ 2,213.75
701-A2	SOLID TRAFFIC STRIPE, YELLOW, CLASS 2, TYPE A (DOUBLE) (5" WIDE)	MILE	0.3	\$ 6,900.00	\$ 2,070.00	\$ 6,806.60	\$ 2,041.98	\$ 4,025.00	\$ 1,207.50
701-B	DOTTED TRAFFIC STRIPE, CLASS 2, TYPE A (5" WIDE)	LF	735	\$ 1.15	\$ 845.25	\$ 1.13	\$ 830.55	\$ 1.44	\$ 1,058.40
701-C	SOLID TEMPORARY TRAFFIC STRIPE	MILE	1.55	\$ 1,150.00	\$ 1,782.50	\$ 1,134.43	\$ 1,758.37	\$ 920.00	\$ 1,426.00
701-F	DOTTED TEMPORARY TRAFFIC STRIPE	LF	735	\$ 1.15	\$ 845.25	\$ 1.13	\$ 830.55	\$ 0.29	\$ 213.15
703-A	TRAFFIC CONTROL MARKINGS, CLASS 2, TYPE A	SF	1500	\$ 3.45	\$ 5,175.00	\$ 3.40	\$ 5,100.00	\$ 5.75	\$ 8,625.00
703-B	TRAFFIC CONTROL LEGENDS, CLASS 2, TYPE A	SF	186	\$ 5.75	\$ 1,069.50	\$ 5.67	\$ 1,054.62	\$ 5.75	\$ 1,069.50
703-D	TEMPORARY TRAFFIC CONTROL MARKINGS	SF	1500	\$ 1.15	\$ 1,725.00	\$ 1.13	\$ 1,695.00	\$ 1.73	\$ 2,595.00
703-E	TEMPORARY TRAFFIC CONTROL LEGENDS	SF	186	\$ 3.45	\$ 641.70	\$ 3.40	\$ 632.40	\$ 1.73	\$ 321.78
705-A1	PAVEMENT MARKERS, CLASS A-H, TYPE 1-B	EACH	230	\$ 4.60	\$ 1,058.00	\$ 4.54	\$ 1,044.20	\$ 5.75	\$ 1,322.50
705-A2	PAVEMENT MARKERS, CLASS A-H, TYPE 2-C	EACH	200	\$ 4.60	\$ 920.00	\$ 4.54	\$ 908.00	\$ 5.75	\$ 1,150.00
705-A3	PAVEMENT MARKERS, CLASS A-H, TYPE 2-D	EACH	15	\$ 4.60	\$ 69.00	\$ 4.54	\$ 68.10	\$ 5.75	\$ 86.25
705-A4	PAVEMENT MARKERS, CLASS A-H, TYPE 2-E	EACH	130	\$ 4.60	\$ 598.00	\$ 4.54	\$ 590.20	\$ 5.75	\$ 747.50
705-A5	PAVEMENT MARKERS, CLASS A-H, TYPE 1-A	EACH	86	\$ 4.60	\$ 395.60	\$ 4.54	\$ 390.44	\$ 5.75	\$ 494.50
724-A	TEMPORARY ASPHALT ISLAND	LF	290	\$ 23.69	\$ 6,870.10	\$ 16.30	\$ 4,727.00	\$ 19.25	\$ 5,582.50
740-B	CONSTRUCTION SIGNS, TYPE IV	SF	254	\$ 8.05	\$ 2,044.70	\$ 7.94	\$ 2,016.76	\$ 11.50	\$ 2,921.00
740-D	CHANNELIZING DRUMS TYPE III	EACH	150	\$ 56.11	\$ 8,416.50	\$ 34.03	\$ 5,104.50	\$ 18.48	\$ 2,772.00
740-E	CONES (36" HIGH)	EACH	100	\$ 22.84	\$ 2,284.00	\$ 11.34	\$ 1,134.00	\$ 10.89	\$ 1,089.00
740-M	BALLAST FOR CONES	EACH	100	\$ 0.01	\$ 1.00	\$ 0.01	\$ 1.00	\$ 2.91	\$ 291.00
999-1	SIGNAL POLE FOUNDATION	EACH	4	\$ 5,175.00	\$ 20,700.00	\$ 5,104.94	\$ 20,419.76	\$ 5,175.00	\$ 20,700.00
999-2	CABINET FOUNDATION	EACH	1	\$ 1,150.00	\$ 1,150.00	\$ 1,134.43	\$ 1,134.43	\$ 1,150.00	\$ 1,150.00
1002-B	COMMERCIAL ASPHALT DRIVEWAY, COMPLETE IN PLACE	SY	484	\$ 16.74	\$ 8,102.16	\$ 22.69	\$ 10,981.96	\$ 24.34	\$ 11,780.56
TOTAL BID					\$ 526,947.77		\$ 573,794.06		\$ 610,259.02
					\$ 527,947.77				

We hereby certify this to be a true and correct tabulation on the above named project.



T. Shane Sawyer, P.E.
 Project Manager
 Hutchinson, Moore & Rauch, LLC

