




**MOBILE COUNTY COMMISSION
TODD ACRES DRIVE
TODD BOULEVARD
PROJECT NO.: MCR-2004-308
MOBILE COUNTY PAY-AS-YOU-GO PROGRAM**

 Hutchinson, Moore & Rauch, LLC Engineers ♦ Surveyors ♦ Land Planners		BIDDER #2 JOHN G. WALTON			
ITEM#	DESCRIPTION	UNIT	QTY	UNIT PRICE	AMOUNT
201-A	CLEARING AND GRUBBING (APPROX 7.66 ACRES)	LS	1		37,972.00
206-C1	REMOVING CONCRETE	SY	90	9.58	862.20
206-C2	REMOVING ASPHALT	SY	260	7.86	2,043.60
206-D1	REMOVING PIPE	LF	100	8.62	862.00
209-A	MAILBOX RESET, SINGLE	EA	14	120.14	1,681.96
210-A	UNCLASSIFIED EXCAVATION	CY	6,000	6.18	37,080.00
210-D	BORROW EXCAVATION	CY(TBM)	15,164	7.36	111,607.04
230-A	ROADBED PROCESSING	RDBD STA	56	193.58	10,840.48
301-A1	GRANULAR SOIL BASE COURSE LAYER, PER SECTION 821, ROAD MIXED, 8" COMPACTED THICKNESS	SY	12,195	3.68	44,877.60
301-A2	CRUSHED AGGREGATE BASE COURSE LAYER, PER SECTION 825, ROAD MIXED, 5" COMPACTED THICKNESS	SY	2,450	11.52	28,224.00
401-A	BITUMINOUS TREATMENT, TYPE "A"	SY	14,645	0.83	12,155.35
405-A	TACK COAT	GAL	440	1.67	734.80
429-A2	IMPROVED BITUMINOUS CONCRETE WEARING SURFACE LAYER, 1/2" AGGREGATE SIZE MIX, ESAL RANGE B	TON	1,190	75.13	89,404.70
430-B	AGGREGATE SURFACING (ALDOT #57)	TON	75	47.51	3,563.25
530-A	48" ROADWAY PIPE	LF	112	121.63	13,622.56
535-A1	18" SIDE DRAIN PIPE	LF	120	31.71	3,805.20

**MOBILE COUNTY COMMISSION
TODD ACRES DRIVE
TODD BOULEVARD
PROJECT NO.: MCR-2004-308
MOBILE COUNTY PAY-AS-YOU-GO PROGRAM**

 Hutchinson, Moore & Rauch, LLC Engineers ♦ Surveyors ♦ Land Planners		BIDDER #2 JOHN G. WALTON			
ITEM#	DESCRIPTION	UNIT	QTY	UNIT PRICE	AMOUNT
535-A2	24" SIDE DRAIN PIPE	LF	64	49.74	3,183.36
600-A	MOBILIZATION	LS	1		24,679.00
606-A	6" UNDERDRAIN PIPE, TYPE 8	LF	500	11.98	5,990.00
610-A2	LOOSE RIPRAP, CLASS 2, 24" THICK	SY	30	66.50	1,995.00
610-D	FILTER BLANKET, GEOTEXTILE, NON-WOVEN	SY	30	4.74	142.20
619-A1	18" SIDE DRAIN PIPE END TREATMENT, 4:1 SLOPE	EA	6	636.69	3,820.14
619-A2	24" SIDE DRAIN PIPE END TREATMENT, 4:1 SLOPE	EA	2	688.48	1,376.96
619-A3	48" ROADWAY PIPE END TREATMENT, CLASS 1, 3:1 SLOPE (DOUBLE)	EA	2	2,030.56	4,061.12
650-A	TOPSOIL, 2" COMPACTED THICKNESS	CY	1,215	11.63	14,130.45
652-A	SEEDING	ACRE	4	1,163.81	4,655.24
652-C	MOWING	ACRE	4	78.29	313.16
654-A	SOLID SODDING	SY	10	5.57	55.70
656-A	MULCHING	ACRE	4	956.15	3,824.60
659-A	EROSION CONTROL NETTING, CLASS B	SY	150	2.80	420.00
665-A	TEMPORARY SEEDING	ACRE	4	844.94	3,379.76
665-B	TEMPORARY MULCHING	ACRE	4	868.67	3,474.68
665-F	HAY BALES	EA	125	14.66	1,832.50
665-J	SILT FENCE, TYPE A	LF	1,500	3.78	5,670.00
680-A	ENGINEERING CONTROLS	LS	1		17,476.00

**MOBILE COUNTY COMMISSION
TODD ACRES DRIVE
TODD BOULEVARD
PROJECT NO.: MCR-2004-308
MOBILE COUNTY PAY-AS-YOU-GO PROGRAM**

 Hutchinson, Moore & Rauch, LLC Engineers ♦ Surveyors ♦ Land Planners		BIDDER #2 JOHN G. WALTON			
ITEM#	DESCRIPTION	UNIT	QTY	UNIT PRICE	AMOUNT
701-A1	6 " WIDE SOLID YELLOW, CLASS 1, TYPE A TRAFFIC STRIPE (TODD ACRES ONLY)	MILE	2	690.06	1,380.12
701-A2	6 " WIDE SOLID WHITE, CLASS 1, TYPE A TRAFFIC STRIPE (TODD ACRES ONLY)	MILE	2	690.06	1,380.12
701-C	SOLID TEMPORARY TRAFFIC STRIPE (TODD ACRES ONLY)	MILE	2	890.40	1,780.80
703-A	TRAFFIC CONTROL MARKINGS, CLASS 1, TYPE A (STOP BAR)	SF	24	2.78	66.72
705-A	PAVEMENT MARKERS, CLASS A, TYPE 2-D	EA	133	6.68	888.44
740-B	CONSTRUCTION SIGNS, TYPE IV	SF	200	22.54	4,508.00
740-D	CHANNELIZING DRUMS, TYPE III	EA	50	15.56	778.00
740-E	CONES (36" HIGH)	EA	50	1.22	61.00
740-I	WARNING LIGHTS, TYPE B	EA	3	166.95	500.85
740-M	BALLAST FOR CONES	EA	50	1.22	61.00
998-A	CONSTRUCTION FUEL (MAXIMUM BID LIMITED TO \$42,656.00)	LS	1		5,000.00
1002-A	RESIDENTIAL ASPHALT DRIVEWAY, COMPLETE IN PLACE	SY	672	16.75	11,256.00
TOTAL AMOUNT					527,477.66