

Mobile County 2018 Transportation Pay-As-You-Go Program



Mobile County Commission

District 1 - Merceria Ludgood

District 2 - Connie Hudson

District 3 - Jerry Carl

**MOBILE COUNTY COMMISSION
2018 TRANSPORTATION
PAY-AS-YOU-GO PROGRAM**

INTRODUCTION

The **MOBILE COUNTY COMMISSION** directed the Mobile County Engineering Department to prepare the following Preliminary Engineering Report for the proposed 2018 Transportation Pay-As-You-Go Program.

PROPOSED APPROPRIATION OF FUNDS

MOBILE COUNTY COMMISSION 2018 TRANSPORTATION

PAY-AS-YOU-GO PROGRAM FUNDS	\$ 60,000,000
FEDERAL FUNDS	\$ 29,329,600
TOTAL PROGRAM FUNDING	\$ 89,329,600

All Mobile County 2018 Transportation Pay-As-You-Go Program funding itemized in this report is based on the passage of the 2018 Transportation Pay-As-You-Go Program referendum to be voted on by the voters of Mobile County on November 6, 2018.

PROGRAM SUMMARY

The Program Summary indicates the Project Number, Road Name(s), Begin Project, End Project, Length (rounded to the nearest 0.1 mile), Type of Work and Estimated Total Cost of each project. The estimated cost shown for each project, unless noted as matching funds, includes the construction, professional engineering design, construction quality assurance, preliminary and construction geotechnical engineering, environmental permitting, right-of-way acquisition, utility relocations, and administration for the program. If the estimated cost is noted as matching funds, the amount shown is an appropriation intended to help match federal funds or municipal funds.

COUNTY WIDE PROJECTS

The County Wide Projects (MCR-2018-000 series) are selected by the Commission for their benefit to the entire county, regardless of which county commission district they are located.

DESCRIPTION AND FUNDING FOR EACH PROJECT

Project MCR-2018-001 (Three Notch-Kroner Road) includes the widening of the existing road section to five or more lanes from 0.1 mile west of McDonald Road to Schillinger Road South. This project will be funded with a combination of federal funds and 2018 Transportation Pay-As-You-Go Program funds. The administration of the design and construction of this project will be performed by the County Engineering Department.

Project MCR-2018-002 (Airport Boulevard) includes the widening of the existing road section to five or more lanes from 0.3 mile west of Eliza Jordan Road South to Snow Road South. This project will be funded with a combination of federal funds and 2018 Transportation Pay-As-You-Go Program funds. The administration of the design and construction of this project will be performed by the County Engineering Department.

Project MCR-2018-003 (Dauphin Street) includes the reconstruction of Dauphin Street from 0.1 mile east of Rimes Road to Sage Avenue within the City of Mobile. This project will be funded with a combination of federal funds and City of Mobile funds with reimbursement from the 2018 Transportation Pay-As-You-Go Program. The maximum reimbursement is \$1,740,000. The administration of the design and construction of this project will be performed by the City of Mobile Engineering Department.

Project MCR-2018-004 (Weaver Road East Realignment) includes the realignment of an existing section of Weaver Road East from 1.0 mile west of U.S. 43 eastward to U.S. 43. This project will be funded with 2018 Transportation Pay-As-You-Go Program funds. The administration of the design and construction of this project will be performed by the County Engineering Department.

Project MCR-2018-005 (Howells Ferry Road at Firetower Road) includes intersection improvements at the intersection of Howells Ferry Road and Firetower Road. This project will be funded with 2018 Transportation Pay-As-You-Go Program funds. The administration of the design and construction will be performed by the County Engineering Department.

Project MCR-2018-006 (Jeff Hamilton Road at Johnson Road West and South) includes intersection improvements at the intersection of Jeff Hamilton Road and Johnson Road West and South. This project will be funded with 2018 Transportation Pay-As-You-Go Program funds. The administration of the design and construction of this project will be performed by the County Engineering Department.

Project MCR-2018-007 (Airport Boulevard at Newman Road and Airport Boulevard at Eliza Jordan Road South) includes intersection improvements at the intersection of Airport Boulevard and Newman Road, and intersection improvements at the intersection of Airport Boulevard and Eliza Jordan Road South. This project will be funded with 2018 Transportation Pay-As-You-Go Program funds. The administration of the design and construction of this project will be performed by the County Engineering Department.

Project MCR-2018-008 (Tanner Williams Road) includes the paving of a portion of the shoulder and resurfacing the paved road (RRR) from the Mississippi State Line eastward to Wilmer Road. This project will be funded with 2018 Transportation Pay-As-You-Go Program funds. The administration of the design and construction of this project will be performed by the County Engineering Department.

Project MCR-2018-009 (Bush Lane and Carol Plantation Road) includes the reclamation of the paved road (RRR) on Bush Lane from Three Notch-Kroner Road northward to Nevius Road and the paving of a portion of the shoulder and resurfacing the paved road (RRR) on Carol Plantation Road from Theodore Dawes Road northward to Old Pascagoula Road. This project will be funded with 2018 Transportation Pay-As-You-Go Program funds. The administration of the design and construction of this project will be performed by the County Engineering Department.

Project MCR-2018-010 (Three Notch-Kroner Road) includes the resurfacing of the existing paved road (RRR) from 0.1 mile east of Schillinger Road South eastward to Bush Lane. This project will be funded with 2018 Transportation Pay-As-You-Go Program funds. The administration of the design and construction of this project will be performed by the County Engineering Department.

Project MCR-2018-011 (Old Hwy. 43) includes resurfacing the paved road (RRR) from the Satsuma City Limit northward to the Satsuma City Limit, and also from the Creola City Limit to the end of maintenance. This project will be funded with 2018 Transportation Pay-As-You-Go Program funds. The administration of the design and construction of this project will be performed by the County Engineering Department.

Project MCR-2018-012 (Mobile Streets) includes the resurfacing (RRR) of several streets or segments of streets listed herewith: Woodland Avenue and Paper Mill Road from U.S. 43 (Telegraph Road) to Bay Bridge Road, Todd Acres Drive from 0.5 mile west of Commerce Boulevard East to Commerce Boulevard East, Commerce Boulevard West, Commerce Boulevard South, Commerce Boulevard East, Halls Mill Road from Satchel Paige Drive to Houston Street, Halls Mill Road from S.R. 193 (Rangeline Road) to 0.1 mile west of Lees Lane, and Springdale Boulevard from Springdale Mall to Dauphin Street. This project will be funded with City of Mobile funds with reimbursement from the 2018 Transportation Pay-As-You-Go Program. The administration of the design and construction of this project will be performed by the City of Mobile Engineering Department with a maximum reimbursement of \$4,915,786.

Project MCR-2018-013 (Prichard Streets) includes the resurfacing of Bellcase Road (RRR) from S.R. 217 (Lott Road) to U.S. 45 and the resurfacing of Highpoint Boulevard (RRR) from Bear Fork Road to S.R. 217 (Lott Road). The administration of the design and construction of this project will be performed by the County Engineering Department.

COMMISSION DISTRICT PROJECTS

DESCRIPTION AND FUNDING FOR EACH PROJECT

MCR-2018-100 Projects These projects will be constructed within the boundaries of County Commission District One and will be funded with \$10,000,000 from the Mobile County 2018 Transportation Pay-As-You-Go Program. MCR-2018-101 includes the reconstruction of one street segment and the resurfacing of segments of two additional streets in the City of Mobile. The administration of the design and construction will be performed by the City of Mobile Engineering Department. The project will be funded by the City of Mobile with a maximum reimbursement of \$2,754,000 from the 2018 Transportation Pay-As-You-Go Program. MCR-2018-102 and MCR-2018-103 are resurfacing projects that are located in the City of Chickasaw and the City of Citronelle. The administration of the design and construction of these projects will be performed by the County Engineering Department. MCR-2018-104 will resurface segments of three roads maintained by the City of Creola. The administration of the design and construction will be performed by the County Engineering Department. MCR-2018-105 will resurface segments of two streets in the Town of Mt. Vernon. The administration of the design and construction will be performed by the County Engineering Department. MCR-2018-106 includes the resurfacing of several streets and the replacement of three (3) bridge/culvert structures in the City of Prichard. The administration of the design and construction of this project will be performed by the County Engineering Department. MCR-2018-107 provides partial matching funds, with a maximum reimbursement of \$700,000, for the widening of a segment of Celeste Road in the City of Saraland. The administration of the design and construction of this project will be the responsibility of the City of Saraland. MCR-2018-108 includes the resurfacing of several streets in the City of Satsuma. The administration of the design and

construction will be performed by the County Engineering Department. MCR-2018-109 will pave the existing County maintained unpaved segment of Glenway Drive adjacent to the City of Saraland. The administration of the design and construction of this project will be performed by the County Engineering Department. MCR-2018-110 will pave several existing county maintained, unpaved roads. The administration of the design and construction of this project will be performed by the County Engineering Department.

MCR-2018-200 Projects With the exception of one project, these projects will be constructed within the boundaries of County Commission District Two and will be funded with \$10,000,000 from the Mobile County 2018 Transportation Pay-As-You-Go Program. MCR-2018-201 includes the resurfacing of many streets in the City of Mobile. The administration of the design and construction of this project will be performed by the City of Mobile Engineering Department. This project will be funded by the City of Mobile with reimbursement from the 2018 Transportation Pay-As-You-Go Program, with a maximum reimbursement of \$2,606,083. MCR-2018-202 includes the resurfacing of a portion of Rosemary Road and a portion of Kushla-McLeod Road in the City of Semmes. The administration of the design and construction of this project will be performed by the County Engineering Department. MCR-2018-203 will construct a new road into the Soccer Complex located south of Halls Mill Road and east of Lees Lane within the City of Mobile. The administration of the design and construction of this project will be performed by the County Engineering Department. MCR-2018-204, MCR-2018-205, and MCR-2018-206 are projects that will pave existing county maintained, unpaved roads. The administration of the design and construction of these projects will be performed by the County Engineering Department.

MCR-2018-300 Projects These projects will be constructed within the boundaries of County Commission District Three and will be funded with \$10,000,000 from the Mobile County 2018 Transportation Pay-As-You-Go Program. MCR-2018-301 includes the resurfacing of six streets or segments of streets in the City of Mobile. The administration

of the design and construction of this project will be performed by the City of Mobile Engineering Department. This project will be funded by the City of Mobile with reimbursement from the 2018 Transportation Pay-As-You-Go Program, with a maximum reimbursement of \$1,736,000. MCR-2018-302 includes the resurfacing of a portion of Shell Belt Road in the City of Bayou La Batre. The administration of the design and construction of this project will be performed by the County Engineering Department. MCR-2018-303 includes the resurfacing of several streets in the Town of Dauphin Island. The administration of the design and construction of this project will be performed by the County Engineering Department. MCR-2018-304 will construct a new westward extension of Nevius Road from Hillcrest Road to Sollie Road within the City of Mobile. The administration of the design and construction of this project will be performed by the County Engineering Department. MCR-2018-305 will pave a portion of an existing county maintained unpaved road, realign approaches to and replace an existing bridge. The administration of the design and construction of this project will be performed by the County Engineering Department. MCR-2018-306 through MCR-2018-308 are projects that will pave existing county maintained, unpaved roads. The administration of the design and construction of these projects will be performed by the County Engineering Department.

TYPE OF WORK

DEFINITIONS

2018

ADL: **ADDITIONAL LANES:** This may include clearing, grubbing, grading, drainage improvements, base, paving, patching, leveling, milling, resurfacing, guardrail improvements, pavement markings, shoulder work, traffic control installation, intersection improvements, signal modifications, installation of nonmotorized travelways as required by the primary funding entity, utility relocations as required by law, right-of-way and/or easement acquisitions, environmental permitting, and any other work necessary for the completion of the project.

BR: **BRIDGE:** This may include clearing, grubbing, removal of bridge or bridge culvert, grading, drainage improvements, base, paving, new bridge or bridge culvert, guardrail improvements, pavement markings, traffic control installation, installation of nonmotorized travelways as required by the primary funding entity, utility relocations as required by law, right-of-way and/or easement acquisitions, environmental permitting and any other work necessary for the completion of the project.

GDBP: **GRADE, DRAIN, BASE & PAVE:** This may include clearing, grubbing, grading, drainage improvements, base, paving, guardrail improvements, intersection improvements, pavement markings, traffic control installation, installation of nonmotorized travelways as required by the primary funding entity, utility relocations as required by law, right-of-way and/or easement acquisitions, environmental permitting, and any other work necessary for the completion of the project.

INT IMP: **INTERSECTION IMPROVEMENTS:** This may include clearing, grubbing, grading, drainage improvements, base, paving, patching, leveling, milling, resurfacing, guardrail improvements, pavement markings, lighting, traffic control installation, installation of nonmotorized travelways as required by the primary funding entity, utility relocations as required by law, right-of-way and/or easement acquisitions, environmental permitting, and any other work necessary for the completion of the project.

RECON: **RECONSTRUCTION:** This may include the removal of portions of existing roadways, clearing, grubbing, grading, drainage improvements, base, paving, patching, leveling, milling, resurfacing, full depth reclamation, guardrail improvements, pavement markings, shoulder work, traffic control installation, signal modifications, intersection improvements, installation of nonmotorized travelways as required by the primary funding entity, utility relocations as required by law, right-of-way and/or easement acquisitions, environmental permitting, and any other work necessary for the completion of the project.

RRR: **RESURFACING, RESTORATION, AND REHABILITATION:** This may include clearing, patching, leveling, milling, minor widening of travel lane, minor widening of the shoulder, minor alterations to vertical and horizontal alignment, resurfacing, full depth reclamation, paving of a portion of the shoulder, pavement markings, minor drainage improvements, safety improvements, traffic control installation, utility relocations as required by law, intersection improvements, right-of-way and/or easement acquisitions, and any other work necessary for the completion of the project.

PROGRAM MAPS

The last segment of this report includes one or more maps for each project showing the Begin and End of each road in the project and the vicinity of that project. Each map has a brief description of the type of work, including any special details, to be accomplished in that project.

MOBILE COUNTY COMMISSION

2018 Transportation Pay-As-You-Go Program Summary

<u>PROJECT NUMBER/ ROAD NAME</u>	<u>BEGIN PROJECT</u>	<u>END PROJECT</u>	<u>LENGTH (MILES)</u>	<u>ESTIMATED COST</u>	<u>TYPE OF WORK</u>
MCR-2018-001					
THREE NOTCH-KRONER ROAD	0.1 MI WEST OF MCDONALD ROAD	SCHILLINGER ROAD S	1.1	\$11,902,000	ADL
MCR-2018-002					
AIRPORT BOULEVARD	0.3 MI WEST OF ELIZA JORDAN ROAD S	SNOW ROAD S	1.5	\$16,060,000	ADL
MCR-2018-003					
DAUPHIN STREET	0.1 MI EAST OF RIMES ROAD	SAGE AVENUE	1.2	\$8,700,000	RECON
MCR-2018-004					
WEAVER ROAD E	1.0 MI WEST OF U.S. 43	U.S. 43	0.8	\$1,800,000	GDBP
MCR-2018-005					
INTERSECTION	HOWELLS FERRY ROAD @	FIRETOWER ROAD	0.4	\$1,950,000	INT IMP
MCR-2018-006					
INTERSECTION	JEFF HAMILTON ROAD @	JOHNSON ROAD W & S	0.4	\$2,050,000	INT IMP
MCR-2018-007					
INTERSECTION	AIRPORT BOULEVARD @	NEWMAN ROAD	0.3		INT IMP
INTERSECTION	AIRPORT BOULEVARD @	ELIZA JORDAN ROAD S	0.3		INT IMP
		TOTAL	0.6	\$1,675,000	
MCR-2018-008					
TANNER WILLIAMS ROAD	MISSISSIPPI STATE LINE	WILMER ROAD	2.8	\$2,185,000	RRR
MCR-2018-009					
BUSH LANE	THREE NOTCH-KRONER ROAD	NEVIUS ROAD	0.5		RRR
CAROL PLANTATION ROAD	THEODORE DAWES ROAD	OLD PASCAGOULA ROAD	1.9		RRR
		TOTAL	2.4	\$2,040,000	

<u>PROJECT NUMBER/ ROAD NAME</u>	<u>BEGIN PROJECT</u>	<u>END PROJECT</u>	<u>LENGTH (MILES)</u>	<u>ESTIMATED COST</u>	<u>TYPE OF WORK</u>
MCR-2018-010					
THREE NOTCH-KRONER ROAD	0.1 MI EAST OF SCHILLINGER ROAD S	BUSH LANE	2.7	\$3,515,000	RRR
MCR-2018-011					
OLD HWY 43	SATSUMA CITY LIMIT	SATSUMA CITY LIMIT	0.5		RRR
OLD HWY 43	CREOLA CITY LIMIT	END OF MAINTENANCE	1.9		RRR
		TOTAL	2.4	\$1,611,814	
MCR-2018-012 CITY OF MOBILE STREETS					
COMMERCE BOULEVARD E	COMMERCE BOULEVARD S	S.R. 193 (RANGELINE ROAD)	0.5		RRR
COMMERCE BOULEVARD S	COMMERCE BOULEVARD W	COMMERCE BOULEVARD E	0.3		RRR
COMMERCE BOULEVARD W	COMMERCE BOULEVARD S	TODD ACRES DRIVE	0.3		RRR
HALLS MILL ROAD	SATCHEL PAIGE DRIVE	HOUSTON STREET	2.6		RRR
HALLS MILL ROAD	S.R. 193 (RANGELINE ROAD)	0.1 MI WEST OF LEES LANE	3.5		RRR
PAPERMILL ROAD	WOODLAND AVENUE	BAY BRIDGE ROAD	1.1		RRR
SPRINGDALE BOULEVARD	SPRINGDALE MALL	DAUPHIN STREET	0.6		RRR
TODD ACRES DRIVE	0.5 MI WEST OF COMMERCE BOULEVARD E	COMMERCE BOULEVARD E	0.5		RRR
WOODLAND ROAD	U.S. 43 (TELEGRAPH ROAD)	PAPERMILL ROAD	0.3		RRR
			9.7	\$4,915,786	
MCR-2018-013 CITY OF PRICHARD STREETS					
BELLCASE ROAD	S.R. 217 (LOTT ROAD)	U.S. 45	1.7		RRR
HIGHPOINT BOULEVARD	BEAR FORK ROAD	S.R. 217 (LOTT ROAD)	1.0		RRR
			2.7	\$925,000	RRR
MCR-2018-101 CITY OF MOBILE STREETS					
BALTIMORE STREET	S ANN STREET	S BROAD STREET	0.7		RECON
CANAL ROAD	S BROAD STREET	S CLAIBORNE STREET	0.8		RRR
DAUPHIN STREET	N ANN STREET	S ROYAL STREET	1.5		RRR
		TOTAL	3.0	\$2,754,000	
MCR-2018-102 CITY OF CHICKASAW STREETS					
VIADUCT ROAD	HOWELL STREET	0.4 MILE EASTWARD TO BRIDGE	0.4	\$310,000	RRR

<u>PROJECT NUMBER/ ROAD NAME</u>	<u>BEGIN PROJECT</u>	<u>END PROJECT</u>	<u>LENGTH (MILES)</u>	<u>ESTIMATED COST</u>	<u>TYPE OF WORK</u>
MCR-2018-103 CITY OF CITRONELLE STREETS					
LAKEVIEW DRIVE	BEVERLY JEFFERIES HWY	MUNICIPAL PARK DRIVE	0.5		RRR
MUNICIPAL PARK DRIVE	LAKEVIEW DRIVE	1.0 MI SOUTHWEST OF LAKEVIEW DRIVE	1.0		RRR
		TOTAL	1.5	\$425,000	
MCR-2018-104 CITY OF CREOLA STREETS					
DEAD LAKE MARINA ROAD EXTENSION	DEAD LAKE MARINA ROAD	END OF MAINTENANCE	0.1		GDBP
HALL BRANCH ROAD	I-65 SERVICE ROAD	BROWN ROAD	0.5		RRR
WARDS LANE	TOLBERT ROAD	SKIDMORE STREET	0.3		RRR
		TOTAL:	0.9	\$185,000	
MCR-2018-105 TOWN OF MT. VERNON STREETS					
DENNY STREET	DENNY STREET	SAM JONES AVENUE	0.5		RRR
EVANS AVENUE	JACKSON STREET	0.1 MILE WESTWARD	0.1		RRR
		TOTAL:	0.6	\$140,000	
MCR-2018-106 CITY OF PRICHARD STREETS					
ANNETTE AVENUE	U.S. 45	END OF ROAD	0.2		RRR
BAMA STREET	N. GARRISON AVENUE	CHICAGO AVENUE	0.2		RRR
BARNES AVENUE	DIAL STREET	AMBER STREET	0.1		RRR
BOYNTON ROAD	WILLIAM CAREY ROAD	WOODS TRAIL	0.1		RRR
CARRICK ROAD	WOODS TRAIL	END OF PAVEMENT	0.3		RRR
CHICAGO AVENUE	BAMA STREET	N GARRISON AVENUE	0.2		RRR
CHURCH STREET	JOHN AVENUE	N. GARRISON AVENUE	0.2		RRR
DUNSTER PLACE	WEAVER DRIVE	END OF PAVEMENT	0.1		RRR
FRANKLIN CIRCLE	IRVIN DRIVE	W MYERS ROAD	0.2		RRR
FORT SCOTT DRIVE	CARRICK ROAD	WILLIAM CAREY ROAD	0.2		RRR
GREER AVENUE S	W. MAIN STREET	KEENER STREET	0.1		RRR
IRVIN DRIVE	FRANKLIN CIRCLE	W MYERS ROAD	0.1		RRR
KEENER STREET	S. LEEDS AVENUE	END OF PAVEMENT	0.2		RRR
LAWSHE STREET	U.S. 45	END OF PAVEMENT	0.1		RRR
MARK HOPKINS DRIVE	COLLEGE PARKWAY	CARRICK ROAD	0.1		RRR
MAX STREET	N. GARRISON AVENUE	HOLMES STREET	0.2		RRR
OATES DRIVE	DIAL STREET	AMBER STREET	0.1		RRR
PIERSON DRIVE	WEAVER ROAD	KALI-OKA ROAD	0.1		RRR
PINE STREET	N. PRICE AVENUE	VIGOR AVENUE	0.3		RRR
S GARRISON AVENUE	0.2 MI WEST OF MAGEE STREET	MAGEE STREET	0.2		RRR
SINCLAIR AVENUE	BAMA STREET	N GARRISON AVENUE	0.1		RRR
ST ANDREWS COURT	GOLFWAY DRIVE	END OF ROAD	0.1		RRR
STRAUSS AVENUE	MAGEE STREET	HANES STREET	0.2		RRR
TRUMAN DRIVE	WHISTLER STREET	END OF PAVEMENT	0.1		RRR
VESTAVIA STREET	WOLF RIDGE ROAD	END OF PAVEMENT	0.3		RRR
W TURNER ROAD	BRIDGE/CULVERT REPLACEMENT OVER GUM TREE BRANCH		0.3		BR

<u>PROJECT NUMBER/ ROAD NAME</u>	<u>BEGIN PROJECT</u>	<u>END PROJECT</u>	<u>LENGTH (MILES)</u>	<u>ESTIMATED COST</u>	<u>TYPE OF WORK</u>
WARREN ST	BRIDGE/CULVERT REPLACEMENT OVER GUM TREE BRANCH		0.3		BR
WASSON AVENUE	BRIDGE/CULVERT REPLACEMENT OVER GUM TREE BRANCH		0.3		BR
WAYLAND ROAD	WEAVER DRIVE	END OF PAVEMENT	0.1		RRR
WEAVER DRIVE	COLLEGE PARKWAY	WOODS TRAIL	0.5		RRR
WHISTLER STREET	NOBLE AVENUE	MEADOW AVENUE	0.1		RRR
WILLIAM CAREY ROAD	CARRICK ROAD	END OF PAVEMENT	0.3		RRR
WILLIAMS STREET	W. MAIN STREET	EASTERLING STREET	0.1		RRR
WOFFORD PLACE	CARRICK ROAD	END OF PAVEMENT	0.1		RRR
WOODS TRAIL	COLLEGE PARKWAY	KALI-OKA ROAD	0.4		RRR
TOTAL			6.6	\$3,093,000	

MCR-2018-107 CITY OF SARALAND STREETS

CELESTE ROAD	SPANISH TRACE DRIVE	LEMOYNE STREET	0.6	\$700,000	ADL
(PARTIAL MATCHING FUNDS)					

MCR-2018-108 CITY OF SATSUMA STREETS

CATHERINE DRIVE	CARL AVENUE	ELVIRA AVENUE	0.2		RRR
DANIEL DRIVE	CARL AVENUE	ELVIRA AVENUE	0.2		RRR
ELVIRA AVENUE	THOMAS DRIVE	CATHERINE DRIVE	0.3		RRR
FOURTH STREET	MAPLE AVENUE E	ORANGE AVENUE E	0.1		RRR
MAPLE AVENUE E	RAILROAD STREET	THIRD STREET	0.2		RRR
RAILROAD STREET	BALDWIN STREET	MAPLE AVENUE E	1.0		RRR
TOTAL			2.0	\$488,000	

MCR-2018-109

GLENWAY DRIVE	END OF PAVEMENT	END OF MAINTENANCE	0.2	\$436,000	GDBP
---------------	-----------------	--------------------	-----	-----------	------

MCR-2018-110

ANDRY ROAD	U.S. 43	END OF MAINTENANCE	0.3		GDBP
CEDAR CREEK BAPTIST CHURCH ROAD	W. COY SMITH HWY	END OF MAINTENANCE	0.1		GDBP
FRANK TAYLOR ROAD	W. COY SMITH HWY	END OF MAINTENANCE	0.1		GDBP
HENRY ANDRY ROAD	U.S. 43	END OF MAINTENANCE	0.2		GDBP
RIVERS ROAD	W. COY SMITH HWY	END OF MAINTENANCE	0.3		GDBP
WOODROW HOPKINS ROAD	W. COY SMITH HWY	END OF MAINTENANCE	0.2		GDBP
TOTAL			1.2	\$1,469,000	

MCR-2018-201 CITY OF MOBILE STREETS

AIRPORT BOULEVARD SERVICE ROAD (NORTH SIDE)	0.1 MI EAST OF S MCGREGOR AVENUE	WEST I-65 SERVICE ROAD	1.0		RRR
AIRPORT BOULEVARD SERVICE ROAD (SOUTH SIDE)	0.1 MI EAST OF S MCGREGOR AVENUE	WEST I-65 SERVICE ROAD	1.0		RRR
BUGGYWHIP COURT	STONEMILL RUN	END OF PAVEMENT	0.2		RRR
CREEKLINE DRIVE	GASLIGHT LANE W	END OF PAVEMENT	0.1		RRR
CREEKWOOD COURT	GASLIGHT LANE S	END OF PAVEMENT	0.1		RRR

<u>PROJECT NUMBER/ ROAD NAME</u>	<u>BEGIN PROJECT</u>	<u>END PROJECT</u>	<u>LENGTH (MILES)</u>	<u>ESTIMATED COST</u>	<u>TYPE OF WORK</u>
CROWN COLONY COURT	GATEWOOD DRIVE	END OF PAVEMENT	0.1		RRR
DEVONDALE COURT	GASLIGHT LANE W	END OF PAVEMENT	0.1		RRR
FOOTMANS COURT	GASLIGHT LANE W	END OF PAVEMENT	0.1		RRR
FOX RUN COURT	STONEMILL RUN	END OF PAVEMENT	0.1		RRR
GASLIGHT LANE E	GASLIGHT LANE S	GASLIGHT LANE N	0.1		RRR
GASLIGHT LANE N	GASLIGHT LANE E	GASLIGHT LANE W	0.4		RRR
GASLIGHT LANE S	AUTUMN RIDGE DRIVE	GASLIGHT LANE E	0.5		RRR
GASLIGHT LANE W	GASLIGHT LANE N	VALLEY DALE DRIVE	0.4		RRR
GATEWOOD DRIVE	GASLIGHT LANE W	GASLIGHT LANE S	0.1		RRR
HORSEMANS CIRCLE	GASLIGHT LANE W	END OF PAVEMENT	0.1		RRR
KNOLLWOOD DRIVE	U.S. 90 (GOVERNMENT BOULEVARD)	0.1 MI NORTH OF SOUTHLAND DRIVE	1.3		RRR
N MCGREGOR AVENUE	OLD SHELL ROAD	SPRING HILL AVENUE	0.6		RECON
PHAETON DRIVE	HILLCREST ROAD	QUAIL CREEK RUN	0.1		RRR
PROVIDENCE ESTATES BOULEVARD	PROVIDENCE ESTATES DRIVE N	PROVIDENCE PARK DRIVE S	0.1		RRR
PROVIDENCE ESTATES COURT	PROVIDENCE ESTATES DRIVE W	END OF PAVEMENT	0.1		RRR
PROVIDENCE ESTATES DRIVE E	PROVIDENCE ESTATES DRIVE S	PROVIDENCE ESTATES DRIVE N	0.2		RRR
PROVIDENCE ESTATES DRIVE N	PROVIDENCE ESTATES DRIVE W	PROVIDENCE ESTATES DRIVE E	0.2		RRR
PROVIDENCE ESTATES DRIVE S	PROVIDENCE ESTATES DRIVE W	PROVIDENCE ESTATES DRIVE E	0.2		RRR
PROVIDENCE ESTATES DRIVE W	PROVIDENCE ESTATES DRIVE S	PROVIDENCE ESTATES DRIVE N	0.2		RRR
PROVIDENCE PARK DRIVE S	CODY ROAD S	760 FT EAST OF PROVIDENCE ESTATES BOULEVARD	0.3		RRR
QUAIL CREEK RUN	STONEMILL RUN	GASLIGHT LANE E	0.2		RRR
STEEPLE CHASE COURT S	GASLIGHT LANE S	END OF PAVEMENT	0.1		RRR
STEEPLE CHASE COURT N	GASLIGHT LANE S	END OF PAVEMENT	0.1		RRR
STONEMILL RUN	GASLIGHT LANE S	QUAIL CREEK RUN	0.3		RRR
WOODMILL LANE	GASLIGHT LANE S	GASLIGHT LANE N	0.1		RRR
WESTMOOR COURT	GASLIGHT LANE S	END OF PAVEMENT	0.1		RRR
TOTAL			8.6	\$2,606,083	

MCR-2018-202 CITY OF SEMMES STREETS

KUSHLA-MCLEOD ROAD	WINDSONG ROAD	0.1 MI WEST OF ULYSSES ROAD	1.3		RRR
ROSEMARY ROAD	SEMMES CITY LIMITS	WINDSONG ROAD	0.7		RRR
TOTAL			2.0	\$500,000	

MCR-2018-203

SOCCER COMPLEX ROAD	HALLS MILL ROAD	0.5 MI SOUTHEAST OF HALLS MILL ROAD	0.5	\$1,270,000	GDBP
---------------------	-----------------	--	-----	-------------	------

<u>PROJECT NUMBER/ ROAD NAME</u>	<u>BEGIN PROJECT</u>	<u>END PROJECT</u>	<u>LENGTH (MILES)</u>	<u>ESTIMATED COST</u>	<u>TYPE OF WORK</u>
MCR-2018-204					
MCDAVID ROAD	MASON FERRY ROAD	END OF MAINTENANCE	0.7	\$1,405,813	GDBP
MCR-2018-205					
BARLOW ROAD	ZEIGLER BOULEVARD	TABER DRIVE	0.1		GDBP
HAVENS ROAD	HOWELLS FERRY ROAD	END OF MAINTENANCE	0.7		GDBP
		TOTAL	0.8	\$1,483,524	
MCR-2018-206					
JOHN PAUL ROAD	S.R. 217 (LOTT ROAD)	END OF MAINTENANCE	0.3		GDBP
NATCHEZ TRACE ROAD	GLENWOOD ROAD	0.9 MI NORTHWEST OF GLENWOOD RD	0.9		GDBP
		TOTAL	1.2	\$2,734,580	
MCR-2018-301 CITY OF MOBILE STREETS					
AIRPORT BOULEVARD	I-65	S FLORIDA STREET	1.0		RRR
BUSINESS PARKWAY	KOOIMAN ROAD	END OF MAINTENANCE	0.6		RRR
COTTAGE HILL ROAD	BEL AIR BOULEVARD	GRANT STREET	0.9		RRR
GRANT STREET	COTTAGE HILL ROAD	AIRPORT BOULEVARD	0.2		RRR
MOBILE SOUTH STREET	BUSINESS PARKWAY	END OF MAINTENANCE	0.3		RRR
S FLORIDA STREET	AIRPORT BOULEVARD	DAUPHIN STREET	0.9		RRR
		TOTAL	3.9	\$1,736,000	
MCR-2018-302 CITY OF BAYOU LA BATRE STREETS					
SHELL BELT ROAD	S.R. 188	0.4 MI SOUTH OF W WARNER STREET	1.0	\$250,000	RRR
MCR-2018-303 TOWN OF DAUPHIN ISLAND STREETS					
BRIDGEVIEW DRIVE	END OF PAVEMENT	END OF PAVEMENT	0.4		RRR
BILOXI AVENUE	OCTAVIA STREET	END OF PAVEMENT	0.1		RRR
CADILLAC AVENUE	OCTAVIA STREET	END OF PAVEMENT	0.1		RRR
ELDORADO AVENUE	DAUPHIN ISLAND PARKWAY	END OF PAVEMENT	0.1		RRR
FORNEY JOHNSTON STREET	BIENVILLE BOULEVARD	FORNEY JOHNSTON DRIVE	0.2		RRR
FORNEY JOHNSTON DRIVE	FORNEY JOHNSTON STREET	D'OLIVE AVENUE	0.1		RRR
INFANTA PLACE	IBERVILLE DRIVE	END OF PAVEMENT	0.1		RRR
ISLAND SHORE DRIVE	ST STEPHENS STREET	END OF PAVEMENT	0.2		RRR
OCTAVIA STREET	CHAUMONT AVENUE	END OF MAINTENANCE	0.2		RRR
RAPHAEL SEMMES STREET	BIENVILLE BOULEVARD	CADILLAC AVENUE	0.1		RRR
		TOTAL	1.6	\$350,000	
MCR-2018-304					
NEVIUS ROAD	SOLLIE ROAD	HILLCREST ROAD	1.3	\$1,000,000	GDBP

<u>PROJECT NUMBER/ ROAD NAME</u>	<u>BEGIN PROJECT</u>	<u>END PROJECT</u>	<u>LENGTH (MILES)</u>	<u>ESTIMATED COST</u>	<u>TYPE OF WORK</u>
MCR-2018-305					
JOHNSON ROAD W	SHEFFIELD ROAD	1.5 MI NORTH OF JEFF HAMILTON ROAD	1.5	\$3,700,000	GDBP & BR
MCR-2018-306					
BASS DRIVE	DOLPHIN DRIVE	END OF MAINTENANCE	0.2		GDBP
BREAM DRIVE	DOLPHIN DRIVE	STRIPED DRIVE	0.2		GDBP
STRIPED DRIVE	BREAM DRIVE	BASS DRIVE	1.2		GDBP
		TOTAL	1.6	\$508,000	
MCR-2018-307					
JOYCE CIRCLE	OLD PASCAGOULA ROAD	END OF MAINTENANCE	0.2		GDBP
LLOYD ROAD	S.R. 188	END OF MAINTENANCE	0.7		GDBP
WILLIAMS ROAD	HERON BAY LOOP ROAD S	JOHNSON ROAD	0.4		GDBP
		TOTAL	1.3	\$1,366,000	
MCR-2018-308					
CANAL ROAD	CARLYLE DRIVE	END OF MAINTENANCE	0.2		GDBP
CARLYLE DRIVE	BEACH AVENUE	END OF MAINTENANCE	0.4		GDBP
LAMBERT LANE	CARLYLE DRIVE	END OF MAINTENANCE	0.1		GDBP
RENEE DRIVE	CARLYLE DRIVE	END OF MAINTENANCE	0.4		GDBP
		TOTAL	1.1	\$1,090,000	

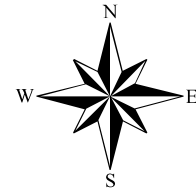


County Wide Projects

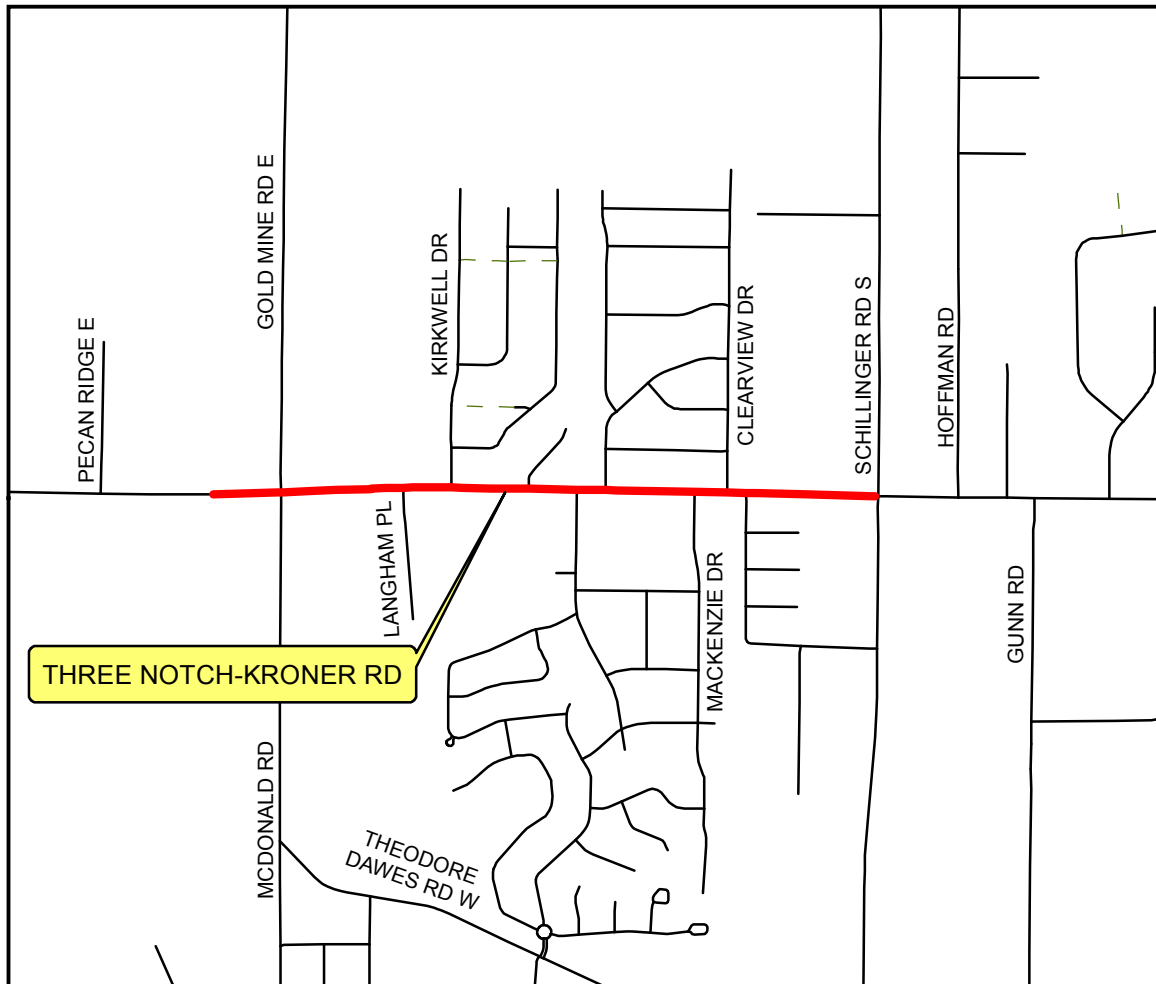
Mobile County Commission County Wide Projects

MCR-2018-001

THREE NOTCH-KRONER RD



Sheet 1 of 1



Vicinity Map - Not to Scale

PROJECT TYPE -
ADL: ADDITIONAL LANES

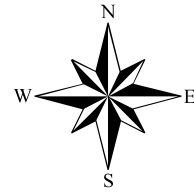
PROJECT DESCRIPTION: This is an existing road that is to be widened. This may include clearing, grubbing, grade, drain, base, pave, patching, leveling, milling, resurfacing, pavement markings, shoulder work, traffic control installation, intersection improvements, drainage improvements, installation of nonmotorized travelways as required by the primary funding entity, utility relocations as required by law, right of way and/or easement acquisitions, and any other work necessary for the completion of the project.

Legend

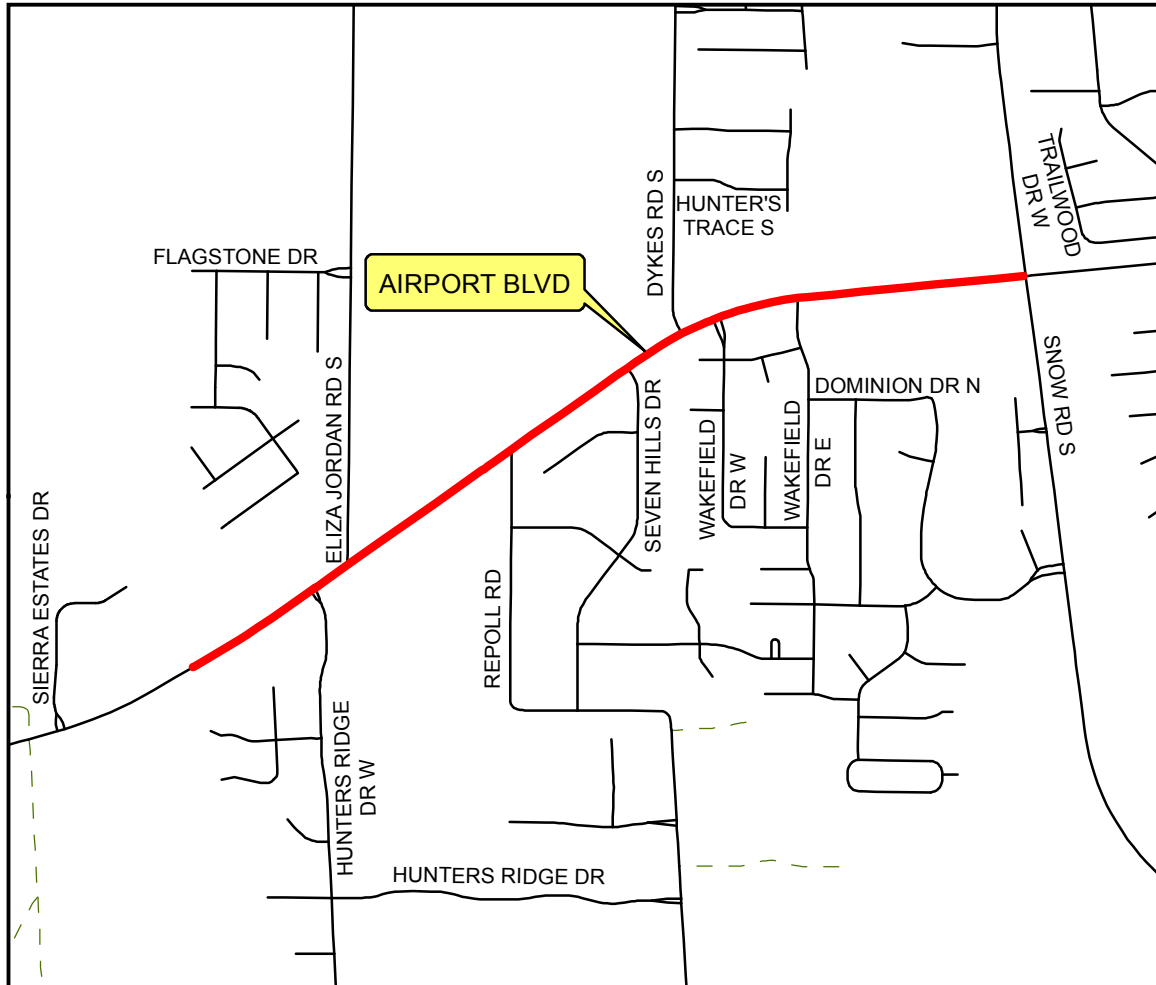
- PROPOSED
- Interstate
- Municipal Road
- Paved Road
- - - Unpaved Road
- City Limits

MCR-2018-002

AIRPORT BLVD



Sheet 1 of 1



Vicinity Map - Not to Scale

PROJECT TYPE -
ADL: ADDITIONAL LANES

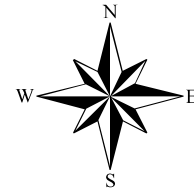
PROJECT DESCRIPTION: This is an existing road that is to be widened. This may include clearing, grubbing, grade, drain, base, pave, patching, leveling, milling, resurfacing, pavement markings, shoulder work, traffic control installation, intersection improvements, drainage improvements, installation of nonmotorized travelways as required by the primary funding entity, utility relocations as required by law, right of way and/or easement acquisitions, and any other work necessary for the completion of the project.

Legend

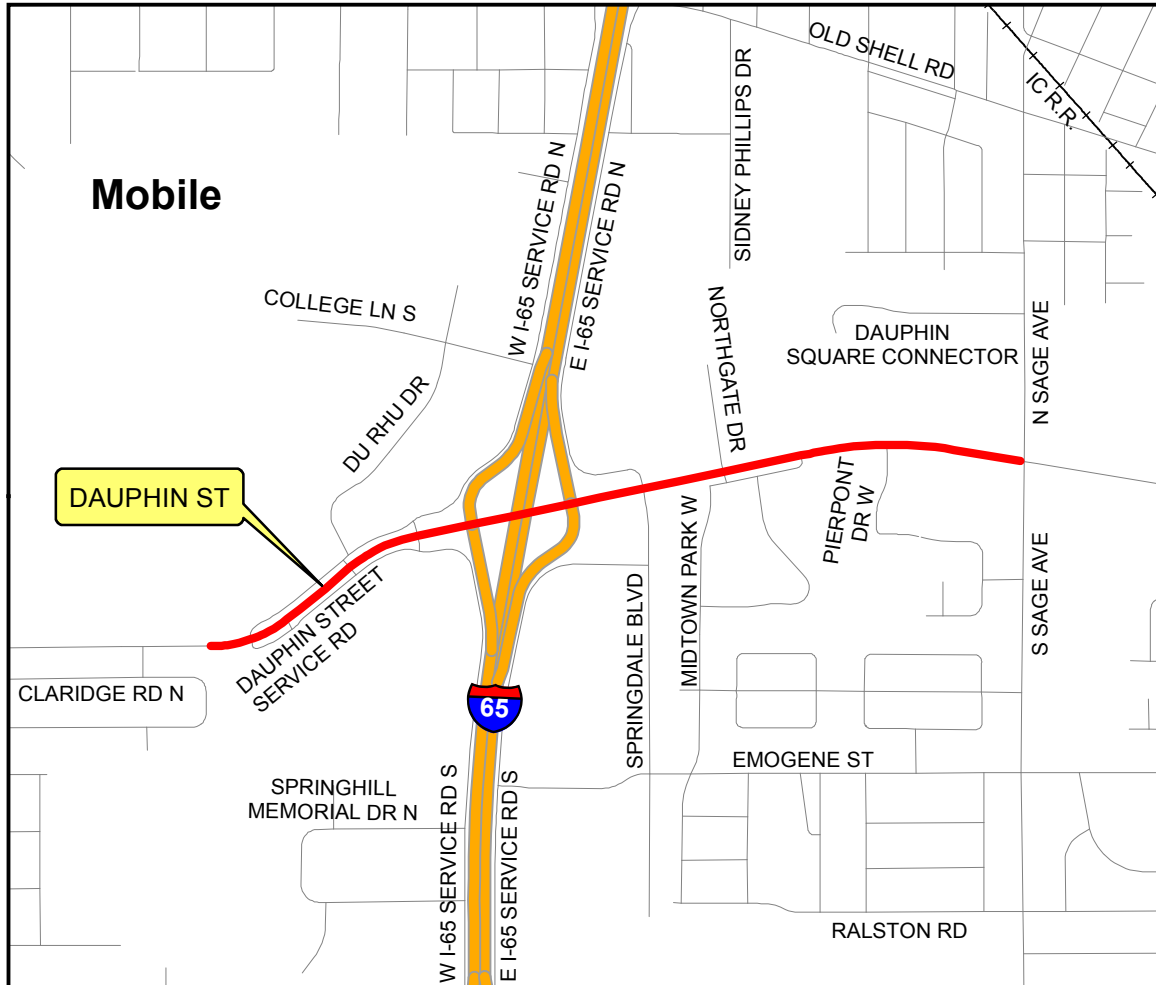
- PROPOSED
- Interstate
- Municipal Road
- Paved Road
- Unpaved Road
- City Limits

MCR-2018-003

DAUPHIN ST



Sheet 1 of 1



PROJECT TYPE -
RECON: RECONSTRUCTION

Vicinity Map - Not to Scale

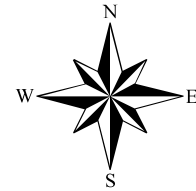
PROJECT DESCRIPTION: This may include the removal of portions of existing roadways, clearing, grubbing, grade, drain, base, pave, patching, leveling, milling, resurfacing, full depth reclamation, guardrail improvements, pavement markings, shoulder work, traffic control installation, signal modifications, intersection improvements, drainage improvements, installation of nonmotorized travelways as required by the primary funding entity, utility relocations as required by law, right of way and/or easement acquisitions, environmental permitting, and any other work necessary for the completion of the project.

Legend

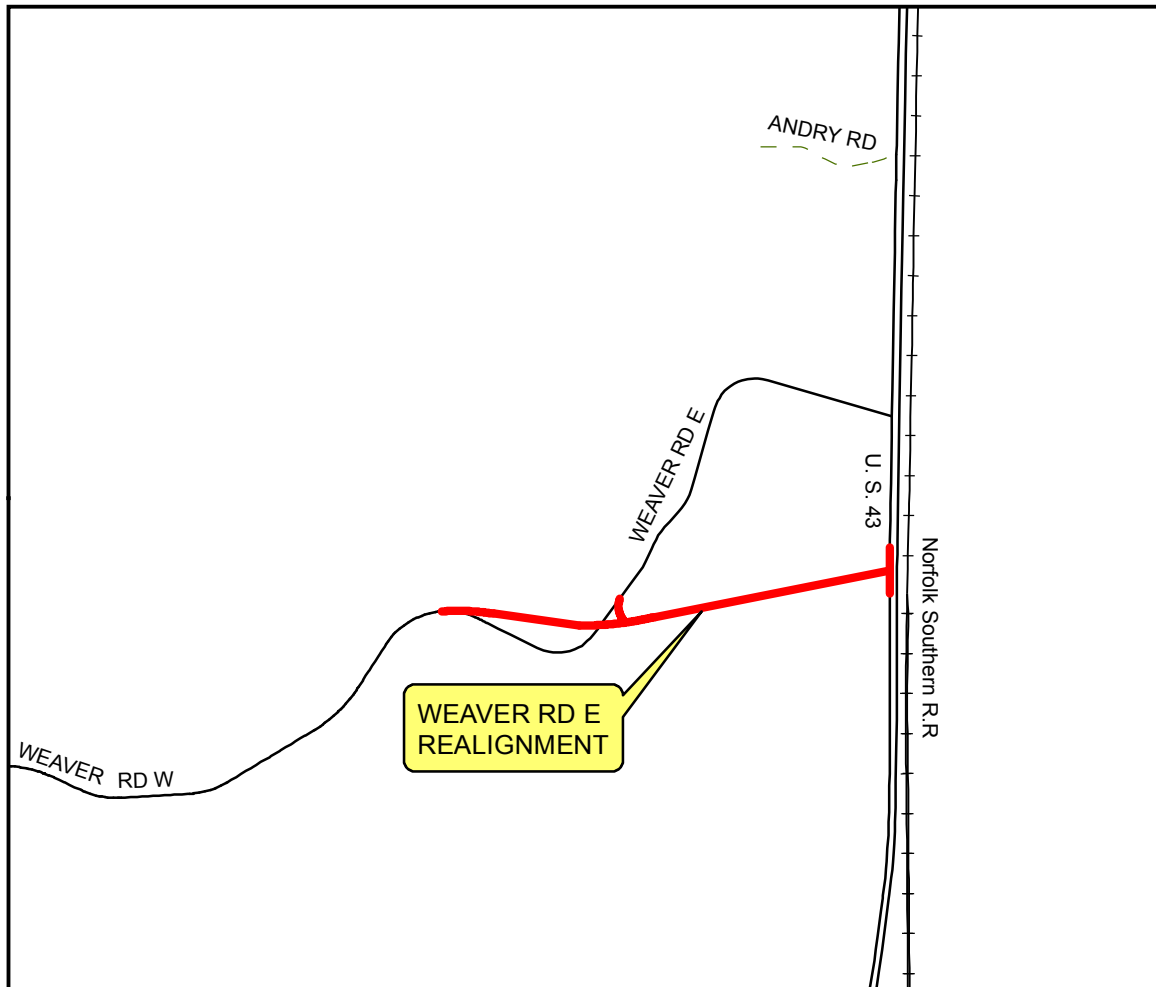
- PROPOSED
- Interstate
- Municipal Road
- Paved Road
- - - Unpaved Road
- City Limits

MCR-2018-004

WEAVER RD E



Sheet 1 of 1



Vicinity Map - Not to Scale

PROJECT TYPE -
GDBP: GRADE, DRAIN, BASE AND PAVE

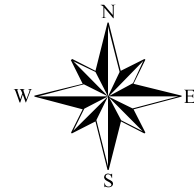
PROJECT DESCRIPTION: This is a proposed new road segment that is to be cleared, grubbed, graded, drained, based and paved. This project may include clearing, grubbing, grade, drain, base, pave, guardrail, intersection improvements, pavement markings, traffic control installation, installation of nonmotorized travelways as required by the primary funding entity, utility relocations as required by law, right of way and/or easement acquisitions, and any other work necessary for the completion of the project.

Legend

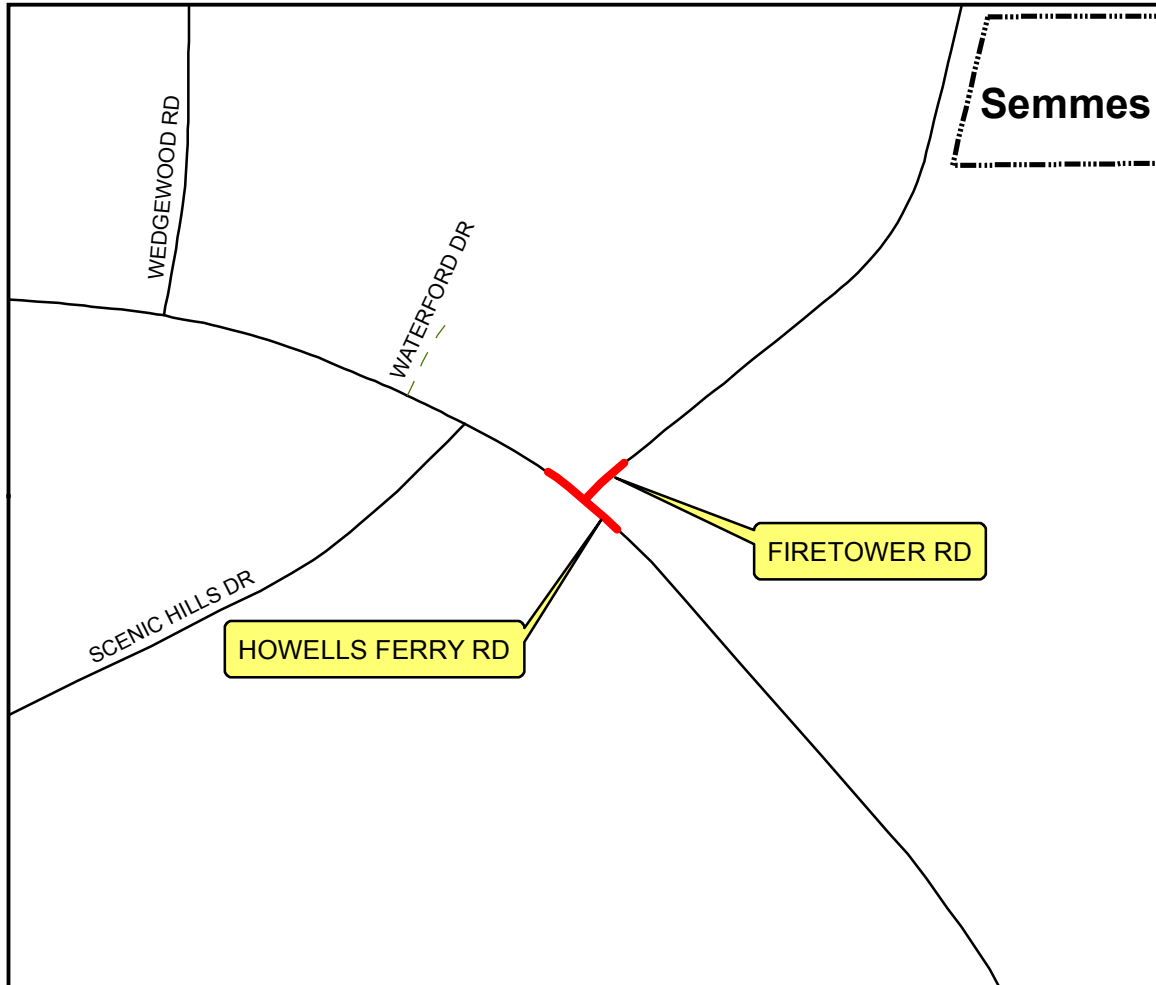
- PROPOSED
- Interstate
- Municipal Road
- Paved Road
- Unpaved Road
- City Limits

MCR-2018-005

HOWELLS FERRY RD AT FIRETOWER RD



Sheet 1 of 1



Vicinity Map - Not to Scale

PROJECT TYPE - INT IMP: INTERSECTION IMPROVEMENTS

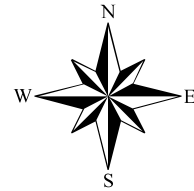
PROJECT DESCRIPTION: These are existing paved roads that are to have intersection improvements at Howells Ferry Road and Firetower Road. This may include clearing, grubbing, patching, leveling, milling, resurfacing of the existing width of pavement, pavement markings, grade, drain, base, pave, shoulder improvements, guardrail, traffic control installation, utility relocations as required by law, right of way and/or easement acquisitions, and any other work necessary for the completion of the project.

Legend

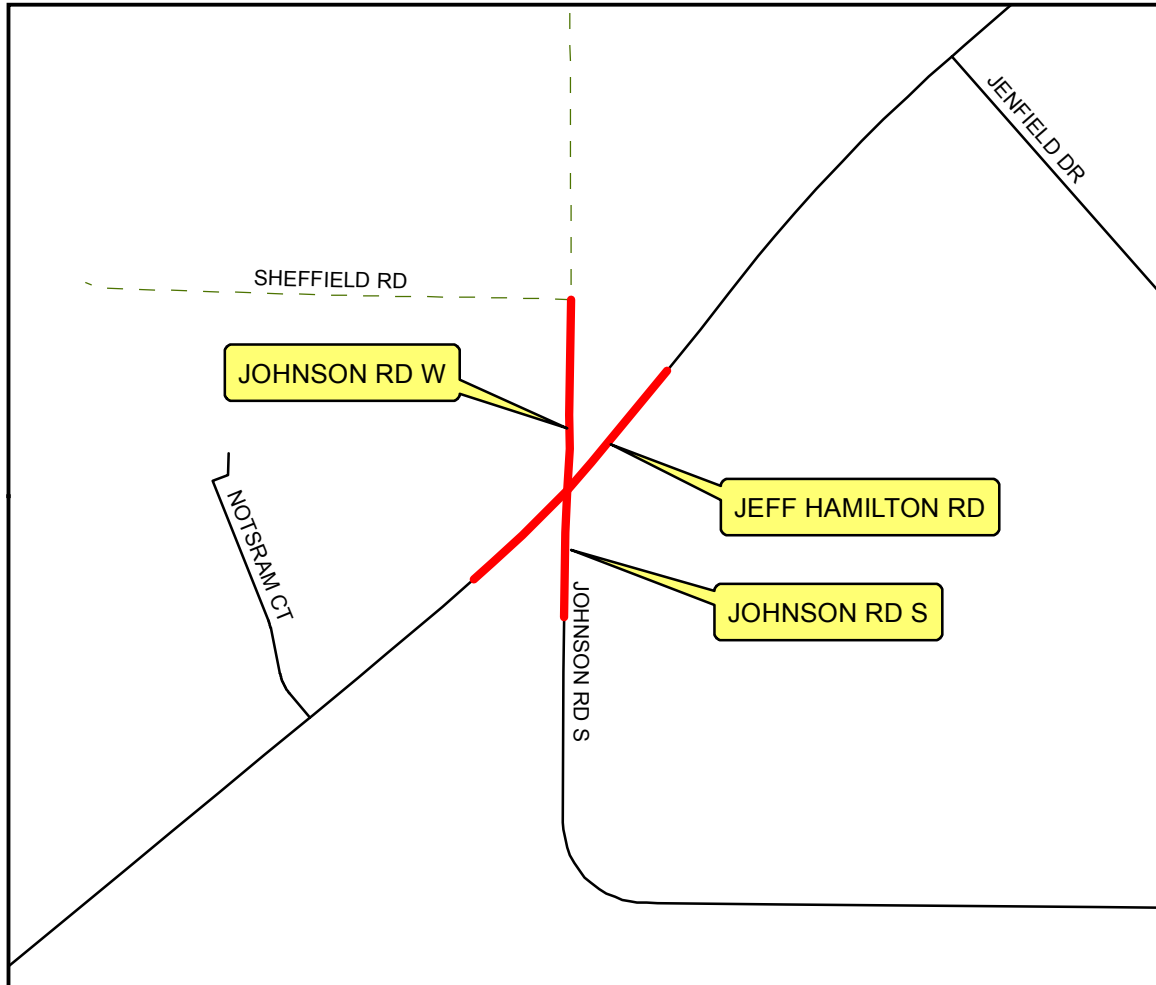
- PROPOSED
- Interstate
- Municipal Road
- Paved Road
- - - Unpaved Road
- City Limits

MCR-2018-006

JEFF HAMILTON RD AT JOHNSON RD S AND JOHNSON RD W



Sheet 1 of 1



Vicinity Map - Not to Scale

PROJECT TYPE - INT IMP: INTERSECTION IMPROVEMENTS

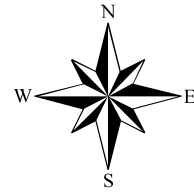
PROJECT DESCRIPTION: These are a combination of existing paved and unpaved roads that are to have intersection improvements at Jeff Hamilton Road and Johnson Road S & Johnson Road W. This may include clearing, grubbing, patching, leveling, milling, resurfacing of the existing width of pavement, pavement markings, grade, drain, base, pave, shoulder improvements, guardrail, traffic control installation, utility relocations as required by law, right of way and/or easement acquisitions, and any other work necessary for the completion of the project.

Legend

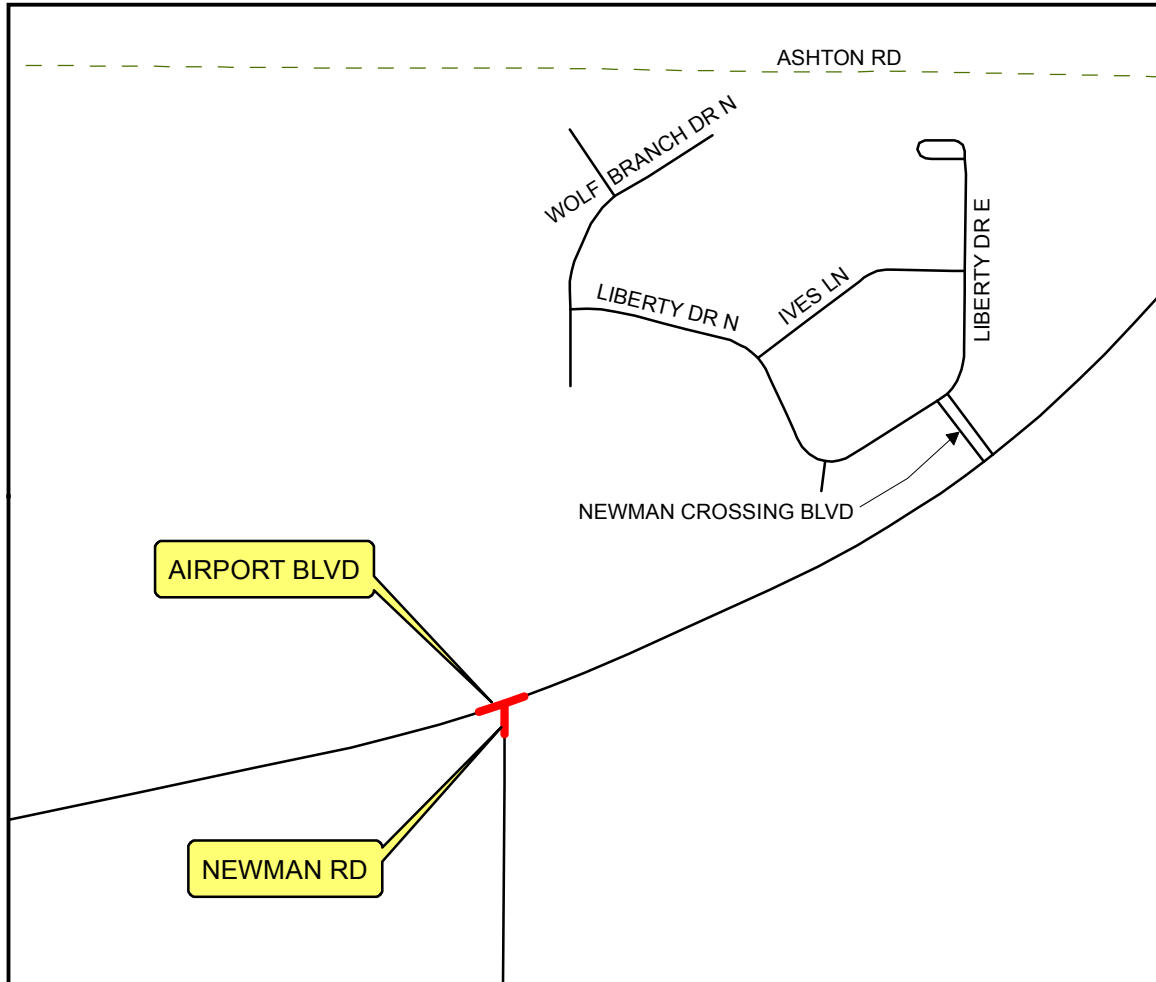
- PROPOSED
- Interstate
- Municipal Road
- Paved Road
- - - Unpaved Road
- City Limits

MCR-2018-007

AIRPORT BLVD AT NEWMAN RD



Sheet 1 of 2



Vicinity Map - Not to Scale

PROJECT TYPE - INT IMP: INTERSECTION IMPROVEMENTS

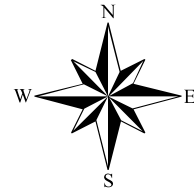
PROJECT DESCRIPTION: These are existing paved roads that are to have intersection improvements at Airport Boulevard and Newman Road. This may include clearing, grubbing, patching, leveling, milling, resurfacing of the existing width of pavement, pavement markings, grade, drain, base, pave, shoulder improvements, guardrail, traffic control installation, utility relocations as required by law, right of way and/or easement acquisitions, and any other work necessary for the completion of the project.

Legend

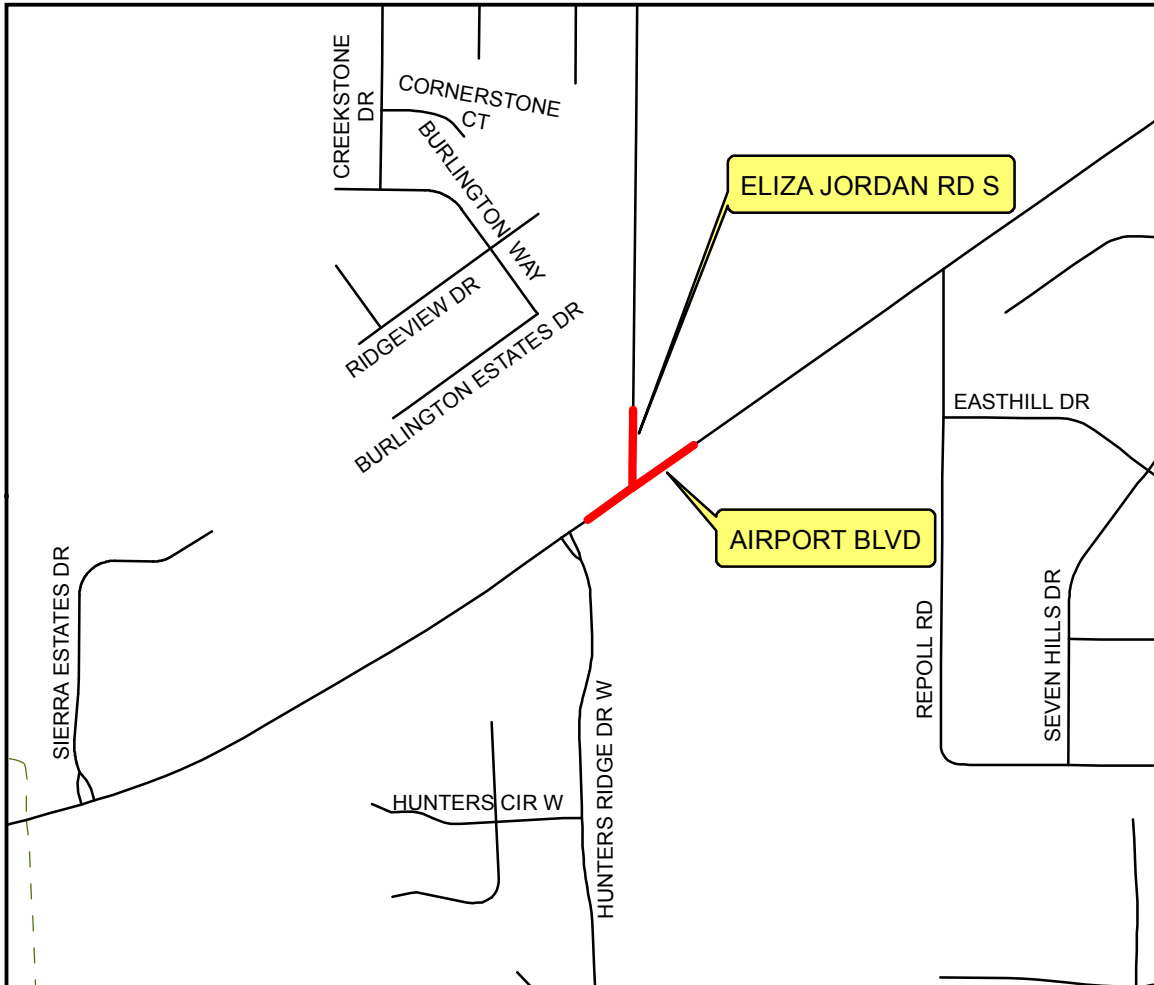
- PROPOSED
- Interstate
- Municipal Road
- Paved Road
- - - Unpaved Road
- City Limits

MCR-2018-007

AIRPORT BLVD AT ELIZA JORDAN RD S



Sheet 2 of 2



Vicinity Map - Not to Scale

PROJECT TYPE - INT IMP: INTERSECTION IMPROVEMENTS

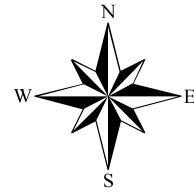
PROJECT DESCRIPTION: These are existing paved roads that are to have intersection improvements at Airport Boulevard and Eliza Jordan Road S. This may include clearing, grubbing, patching, leveling, milling, resurfacing of the existing width of pavement, pavement markings, grade, drain, base, pave, shoulder improvements, guardrail, traffic control installation, utility relocations as required by law, right of way and/or easement acquisitions, and any other work necessary for the completion of the project.

Legend

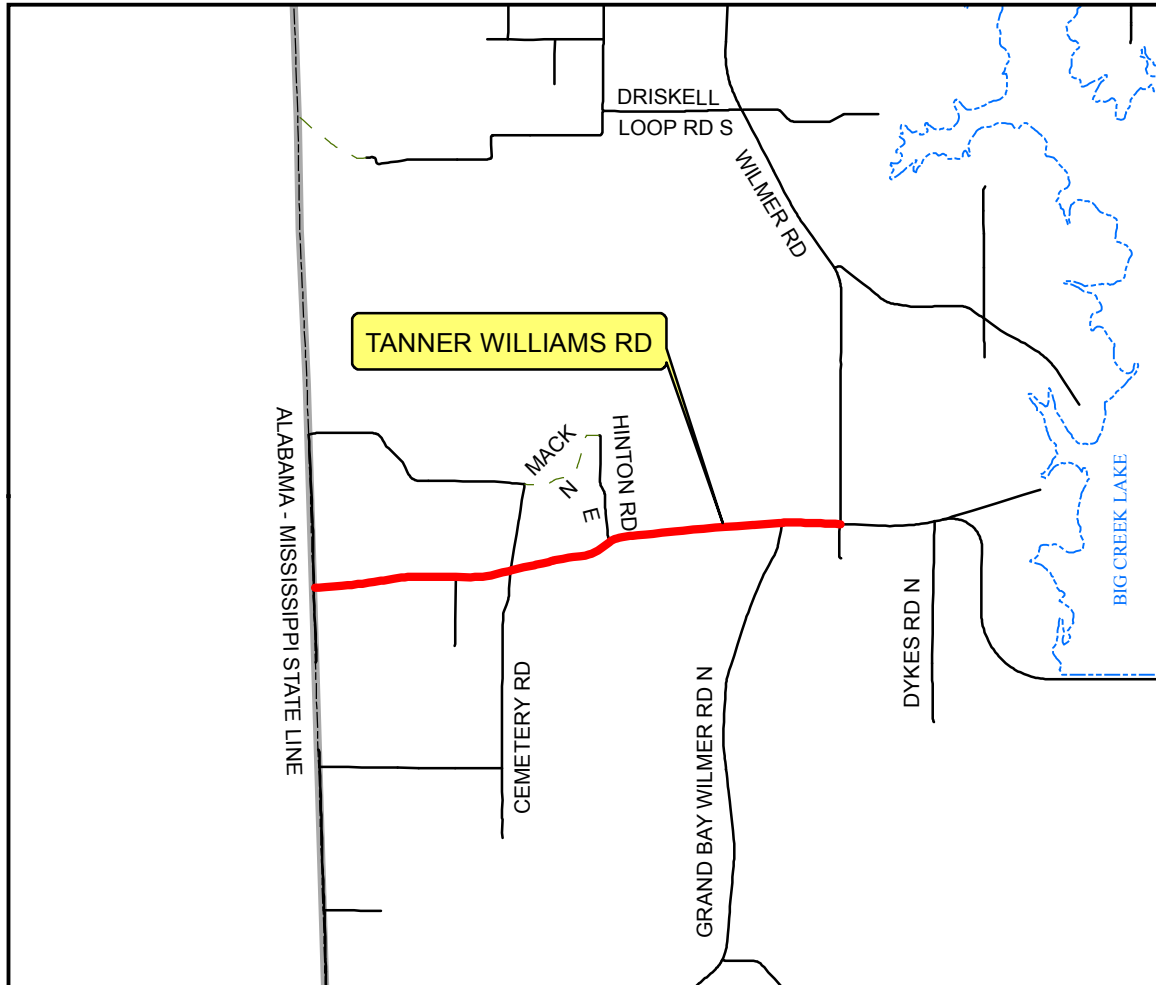
- PROPOSED
- Interstate
- Municipal Road
- Paved Road
- - - Unpaved Road
- City Limits

MCR-2018-008

TANNER WILLIAMS RD



Sheet 1 of 1



Vicinity Map - Not to Scale

PROJECT TYPE -

RRR: RESURFACING, RESTORATION AND REHABILITATION

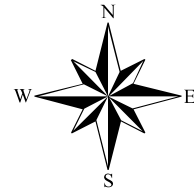
PROJECT DESCRIPTION: This is an existing paved road that is to be resurfaced. This may include clearing, patching, leveling, milling, resurfacing, paving a portion of the shoulder, pavement markings, minor drainage improvements, safety improvements, traffic control installation, utility relocations as required by law, intersection improvements, and any other work necessary for the completion of the project.

Legend

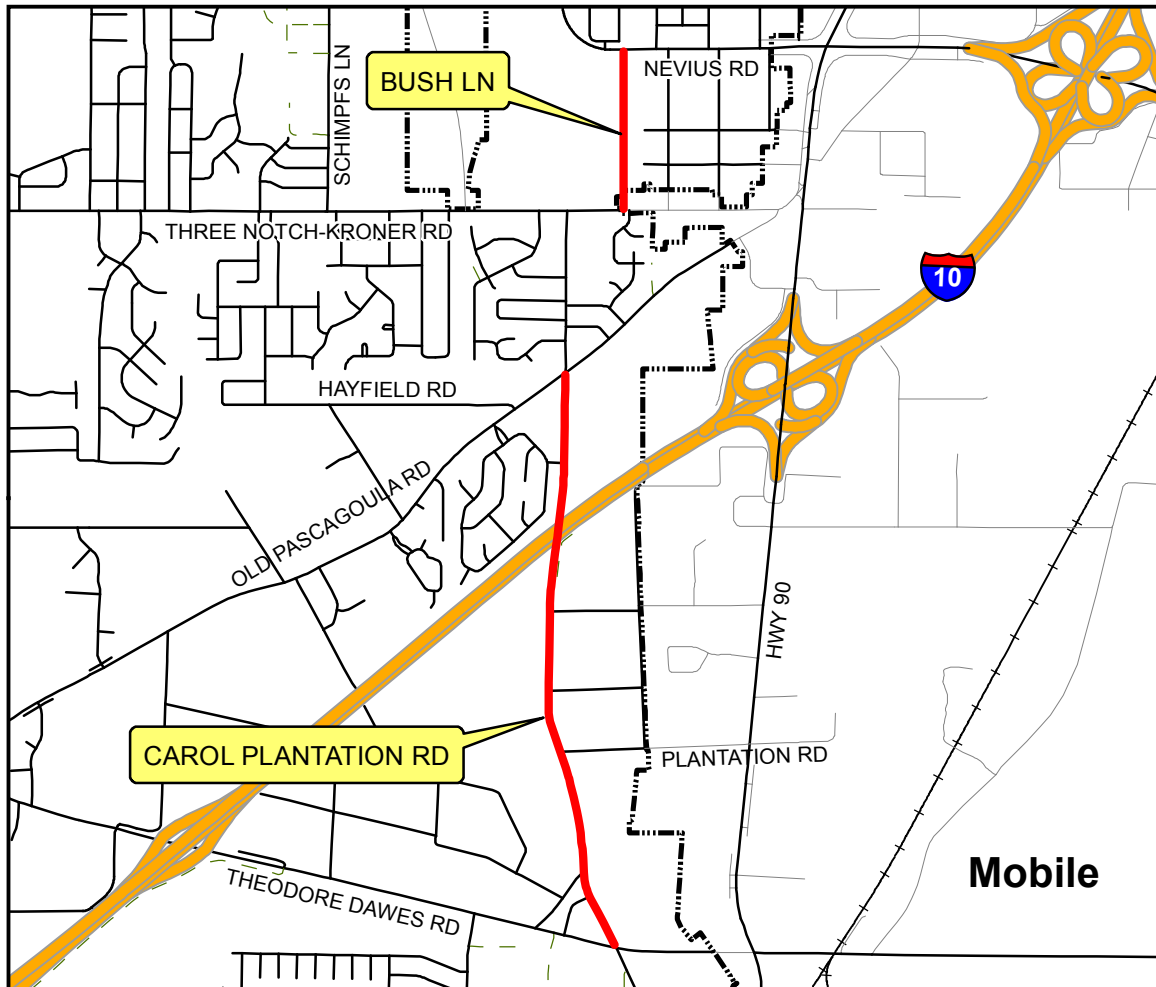
- PROPOSED
- Interstate
- Municipal Road
- Paved Road
- - - Unpaved Road
- City Limits

MCR-2018-009

BUSH LN CAROL PLANTATION RD



Sheet 1 of 1



Vicinity Map - Not to Scale

PROJECT TYPE -

RRR: RESURFACING, RESTORATION AND REHABILITATION

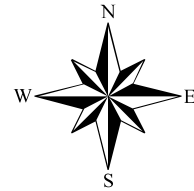
PROJECT DESCRIPTION: These are existing paved roads that are to be rehabilitated or resurfaced. This may include clearing, patching, leveling, milling, resurfacing, full depth reclamation, paving a portion of the shoulder, pavement markings, minor drainage improvements, safety improvements, traffic control installation, utility relocations as required by law, intersection improvements, and any other work necessary for the completion of the project.

Legend

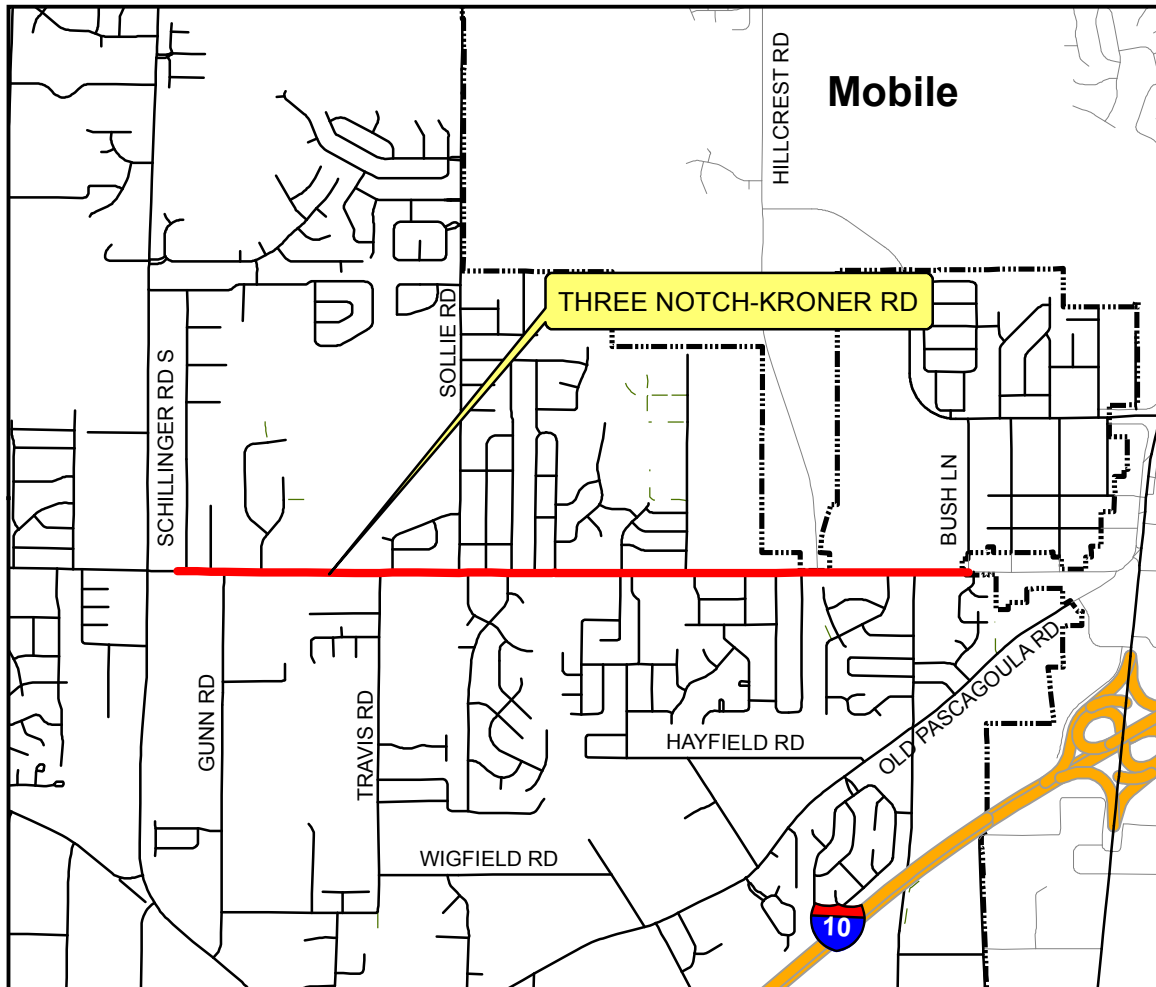
- PROPOSED
- Interstate
- Municipal Road
- Paved Road
- - - Unpaved Road
- City Limits

MCR-2018-010

THREE NOTCH-KRONER RD



Sheet 1 of 1



Vicinity Map - Not to Scale

PROJECT TYPE -

RRR: RESURFACING, RESTORATION AND REHABILITATION

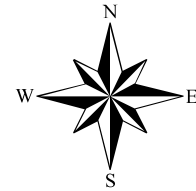
PROJECT DESCRIPTION: This is an existing paved road that is to be resurfaced. This may include clearing, patching, leveling, milling, resurfacing, paving a portion of the shoulder, pavement markings, minor drainage improvements, safety improvements, traffic control installation, utility relocations as required by law, intersection improvements, and any other work necessary for the completion of the project.

Legend

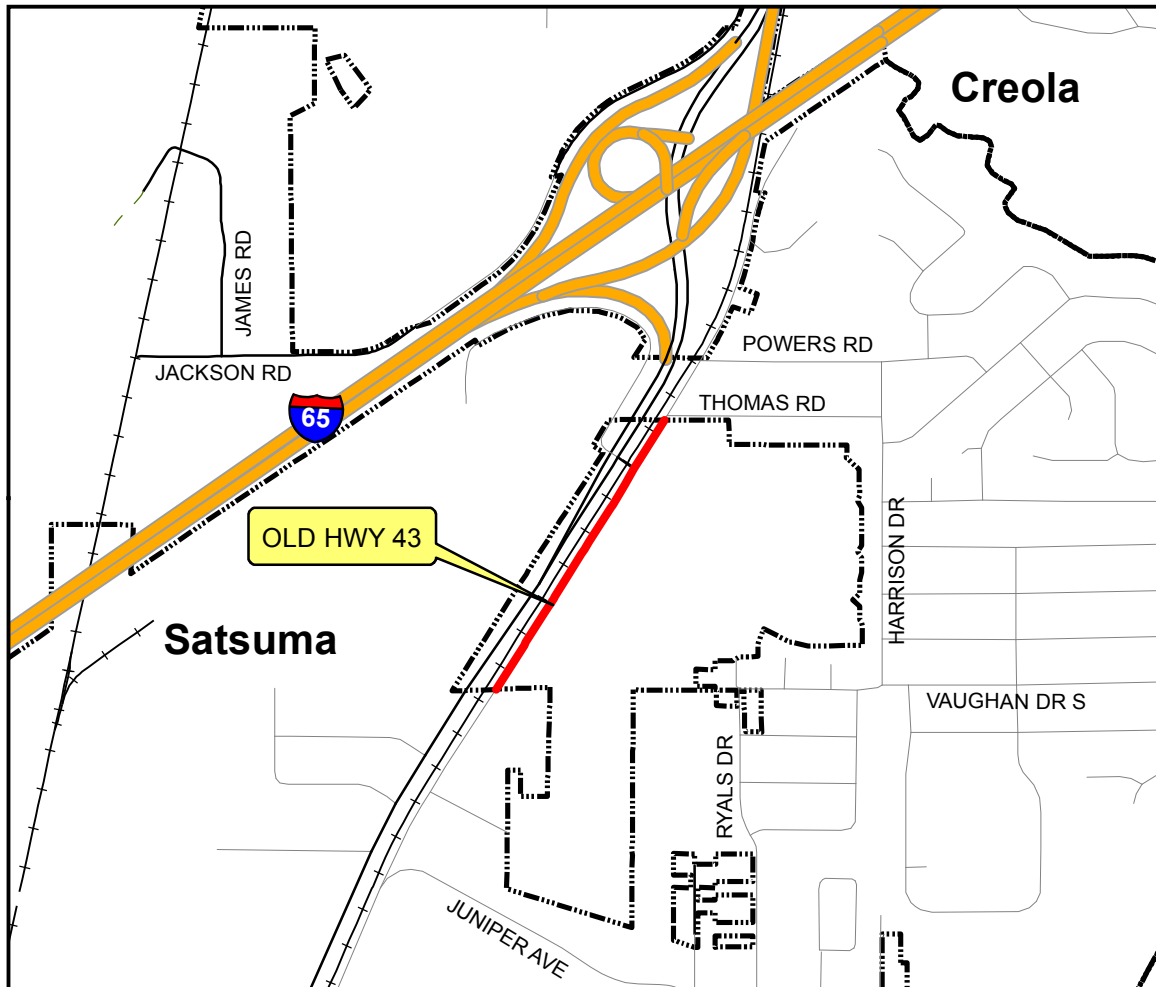
- PROPOSED
- Interstate
- Municipal Road
- Paved Road
- - - Unpaved Road
- City Limits

MCR-2018-011

OLD HWY 43



Sheet 1 of 2



Vicinity Map - Not to Scale

PROJECT TYPE -

RRR: RESURFACING, RESTORATION AND REHABILITATION

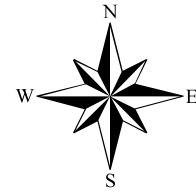
PROJECT DESCRIPTION: This is an existing paved road that is to be resurfaced. This may include clearing, patching, leveling, milling, resurfacing, paving a portion of the shoulder, pavement markings, minor drainage improvements, safety improvements, traffic control installation, utility relocations as required by law, intersection improvements, and any other work necessary for the completion of the project.

Legend

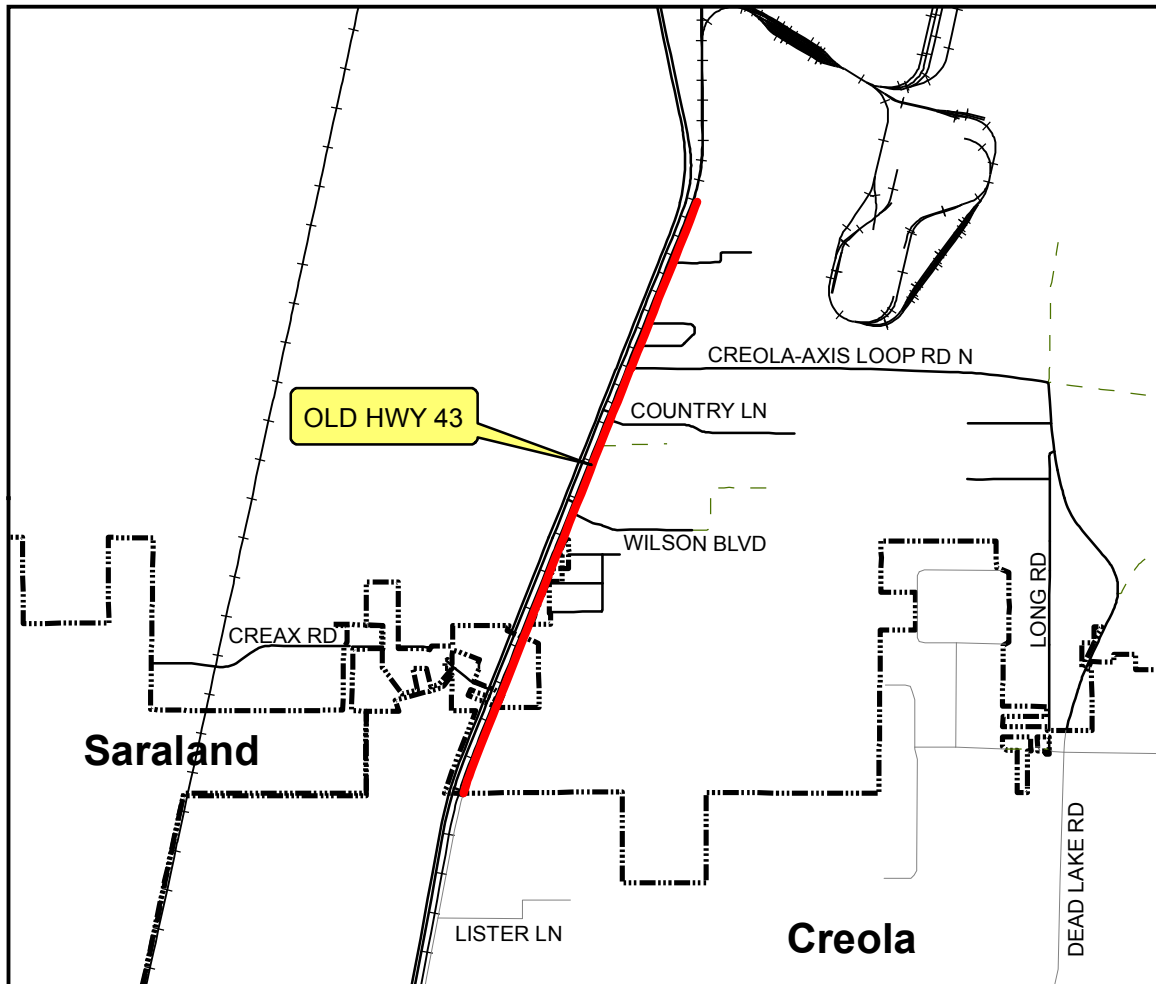
- PROPOSED
- Interstate
- Municipal Road
- Paved Road
- Unpaved Road
- City Limits

MCR-2018-011

OLD HWY 43



Sheet 2 of 2



Vicinity Map - Not to Scale

PROJECT TYPE -

RRR: RESURFACING, RESTORATION AND REHABILITATION

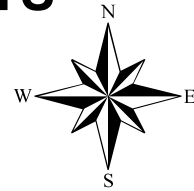
PROJECT DESCRIPTION: This is an existing paved road that is to be resurfaced. This may include clearing, patching, leveling, milling, resurfacing, paving a portion of the shoulder, pavement markings, minor drainage improvements, safety improvements, traffic control installation, utility relocations as required by law, intersection improvements, and any other work necessary for the completion of the project.

Legend

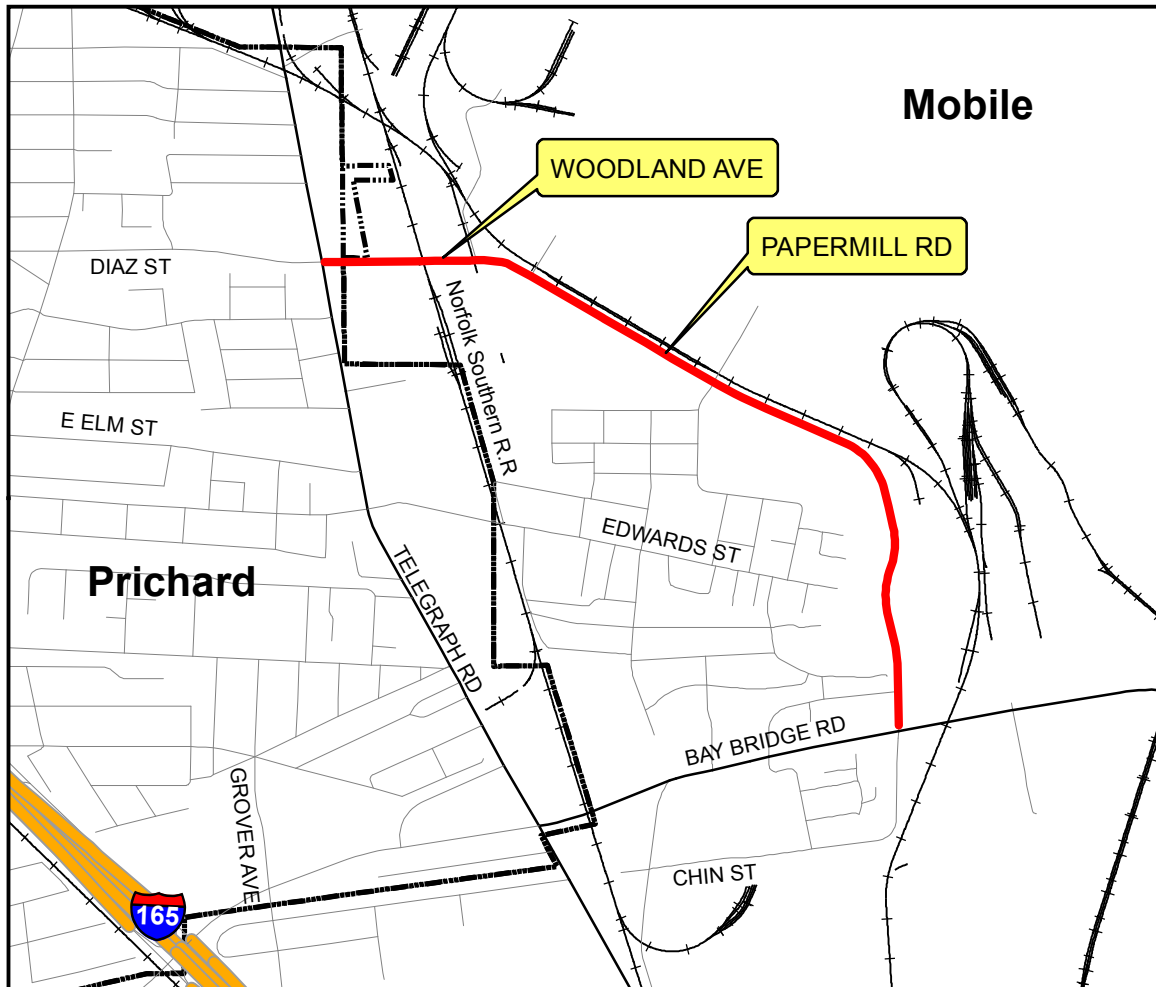
- PROPOSED
- Interstate
- Municipal Road
- Paved Road
- Unpaved Road
- City Limits

MCR-2018-012 MOBILE STREETS

PAPERMILL RD
WOODLAND AVE



Sheet 1 of 5



Vicinity Map - Not to Scale

PROJECT TYPE -

RRR: RESURFACING, RESTORATION AND REHABILITATION

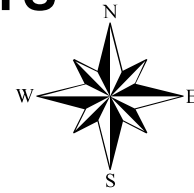
PROJECT DESCRIPTION: These are existing paved roads that are to be resurfaced. This may include clearing, patching, leveling, milling, resurfacing, paving a portion of the shoulder, pavement markings, minor drainage improvements, safety improvements, traffic control installation, utility relocations as required by law, intersection improvements, and any other work necessary for the completion of the project.

Legend

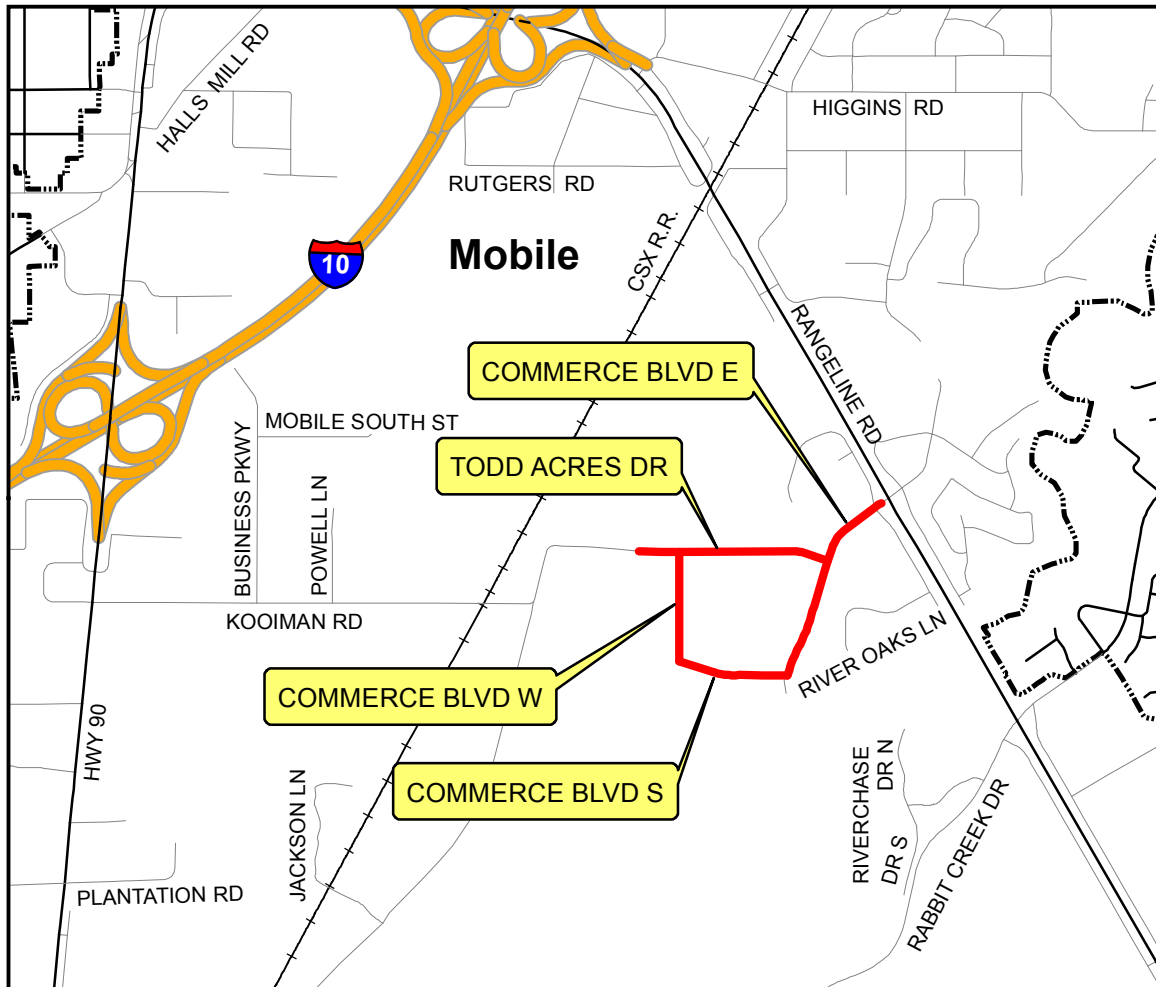
- PROPOSED
- Interstate
- Municipal Road
- Paved Road
- Unpaved Road
- City Limits

MCR-2018-012 MOBILE STREETS

COMMERCE BLVD E
COMMERCE BLVD S
COMMERCE BLVD W
TODD ACRES DR



Sheet 2 of 5



Vicinity Map - Not to Scale

PROJECT TYPE -

RRR: RESURFACING, RESTORATION AND REHABILITATION

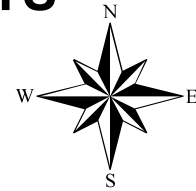
PROJECT DESCRIPTION: These are existing paved roads that are to be resurfaced. This may include clearing, patching, leveling, milling, resurfacing, paving a portion of the shoulder, pavement markings, minor drainage improvements, safety improvements, traffic control installation, utility relocations as required by law, intersection improvements, and any other work necessary for the completion of the project.

Legend

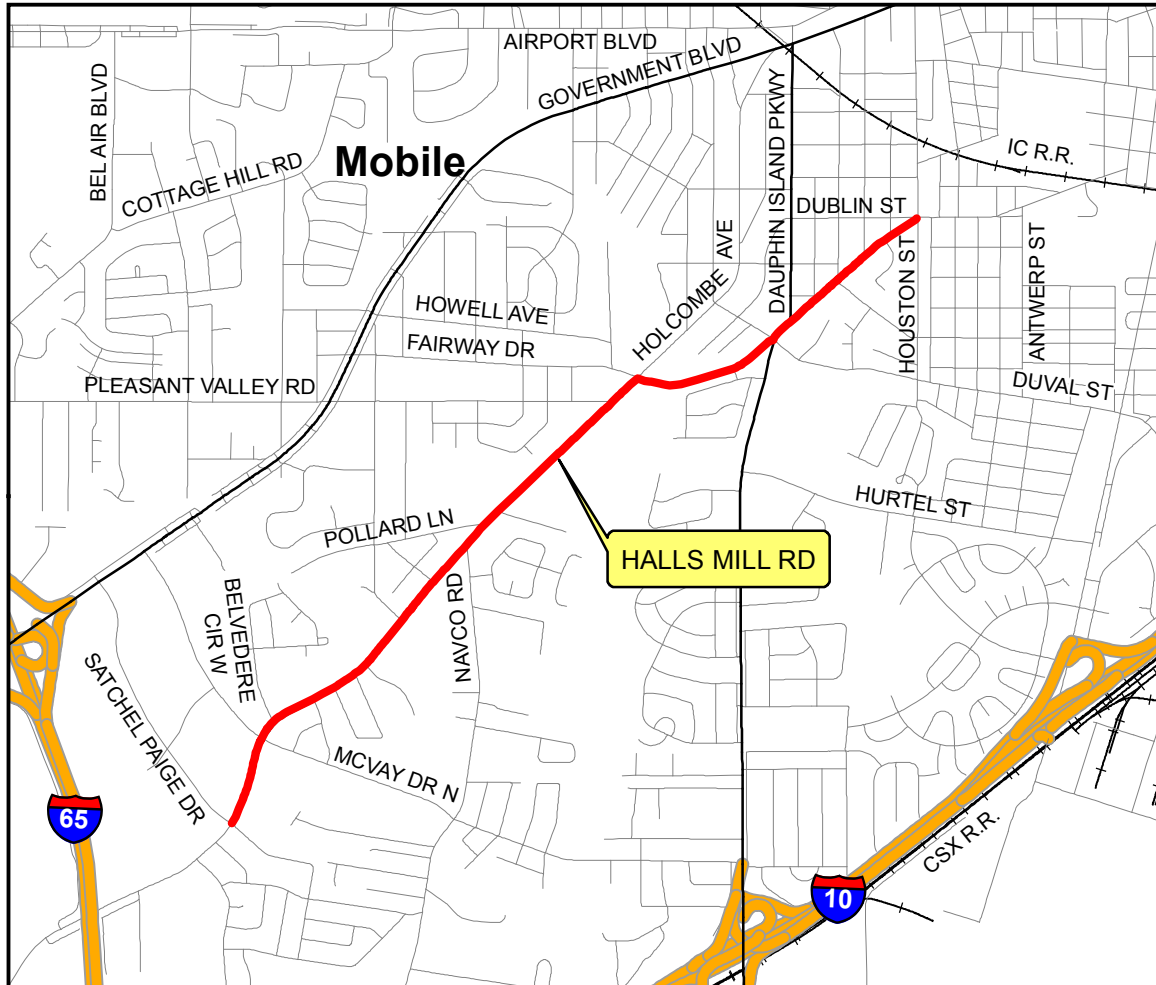
- PROPOSED
- Interstate
- Municipal Road
- Paved Road
- - - Unpaved Road
- City Limits

MCR-2018-012 MOBILE STREETS

HALLS MILL RD



Sheet 3 of 5



Vicinity Map - Not to Scale

PROJECT TYPE -

RRR: RESURFACING, RESTORATION AND REHABILITATION

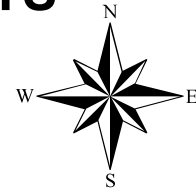
PROJECT DESCRIPTION: This is an existing paved road that is to be resurfaced. This may include clearing, patching, leveling, milling, resurfacing, paving a portion of the shoulder, pavement markings, minor drainage improvements, safety improvements, traffic control installation, utility relocations as required by law, intersection improvements, and any other work necessary for the completion of the project.

Legend

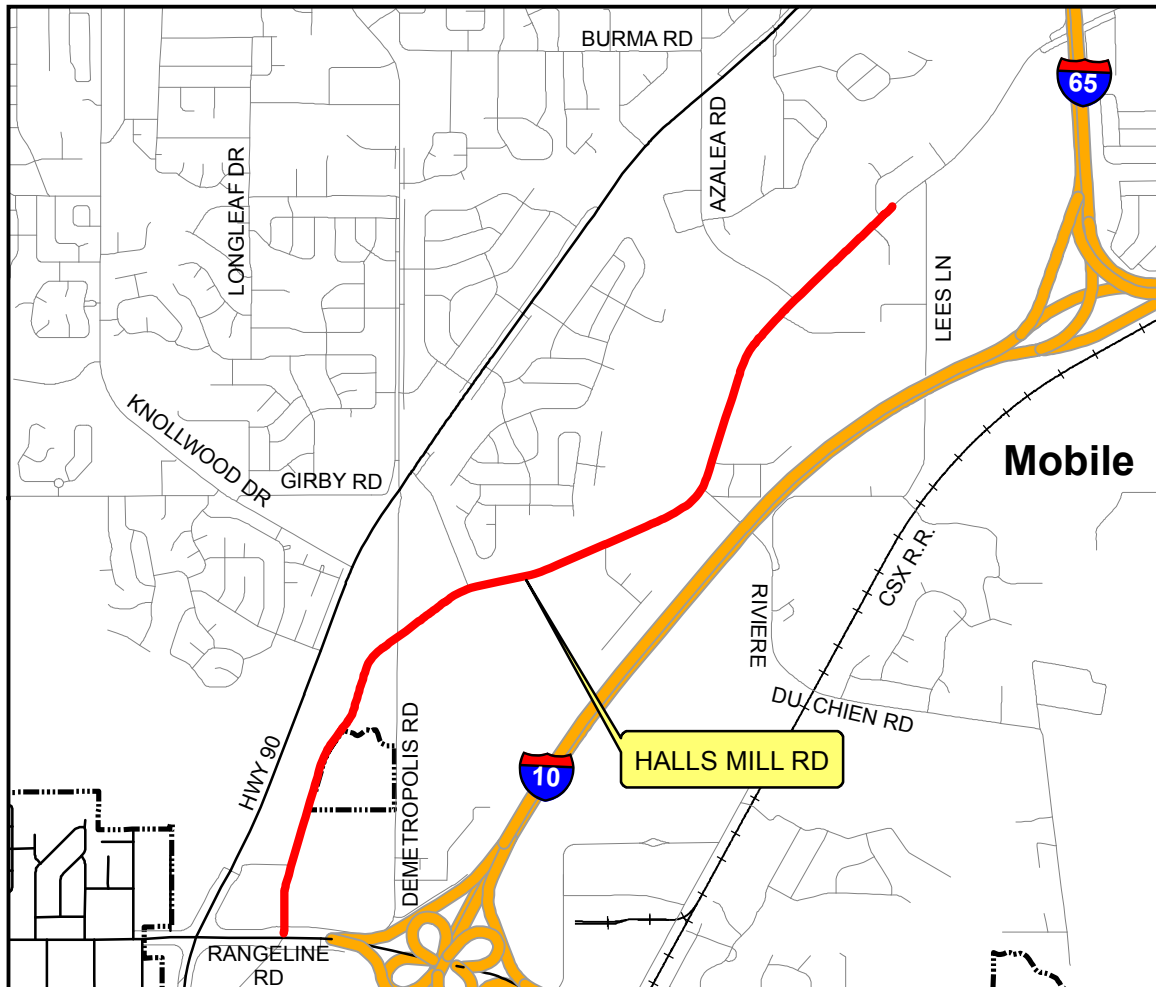
- PROPOSED
- Interstate
- Municipal Road
- Paved Road
- Unpaved Road
- City Limits

MCR-2018-012 MOBILE STREETS

HALLS MILL RD



Sheet 4 of 5



Vicinity Map - Not to Scale

PROJECT TYPE -

RRR: RESURFACING, RESTORATION AND REHABILITATION

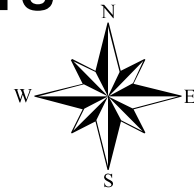
PROJECT DESCRIPTION: This is an existing paved road that is to be resurfaced. This may include clearing, patching, leveling, milling, resurfacing, paving a portion of the shoulder, pavement markings, minor drainage improvements, safety improvements, traffic control installation, utility relocations as required by law, intersection improvements, and any other work necessary for the completion of the project.

Legend

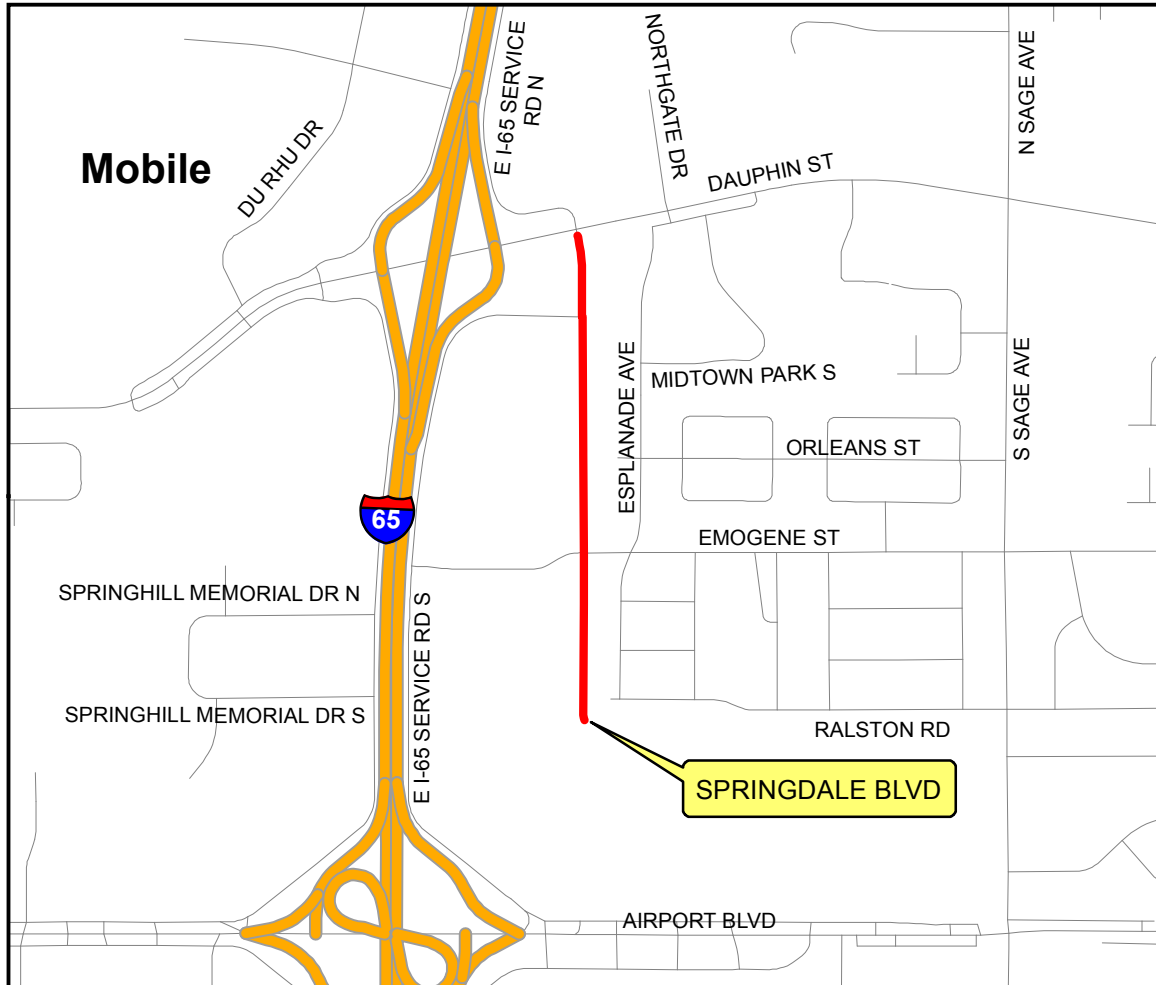
- PROPOSED
- Interstate
- Municipal Road
- Paved Road
- Unpaved Road
- City Limits

MCR-2018-012 MOBILE STREETS

SPRINGDALE BLVD



Sheet 5 of 5



Vicinity Map - Not to Scale

PROJECT TYPE -

RRR: RESURFACING, RESTORATION AND REHABILITATION


PROJECT DESCRIPTION: This is an existing paved road that is to be resurfaced. This may include clearing, patching, leveling, milling, resurfacing, paving a portion of the shoulder, pavement markings, minor drainage improvements, safety improvements, traffic control installation, utility relocations as required by law, intersection improvements, and any other work necessary for the completion of the project.

Legend

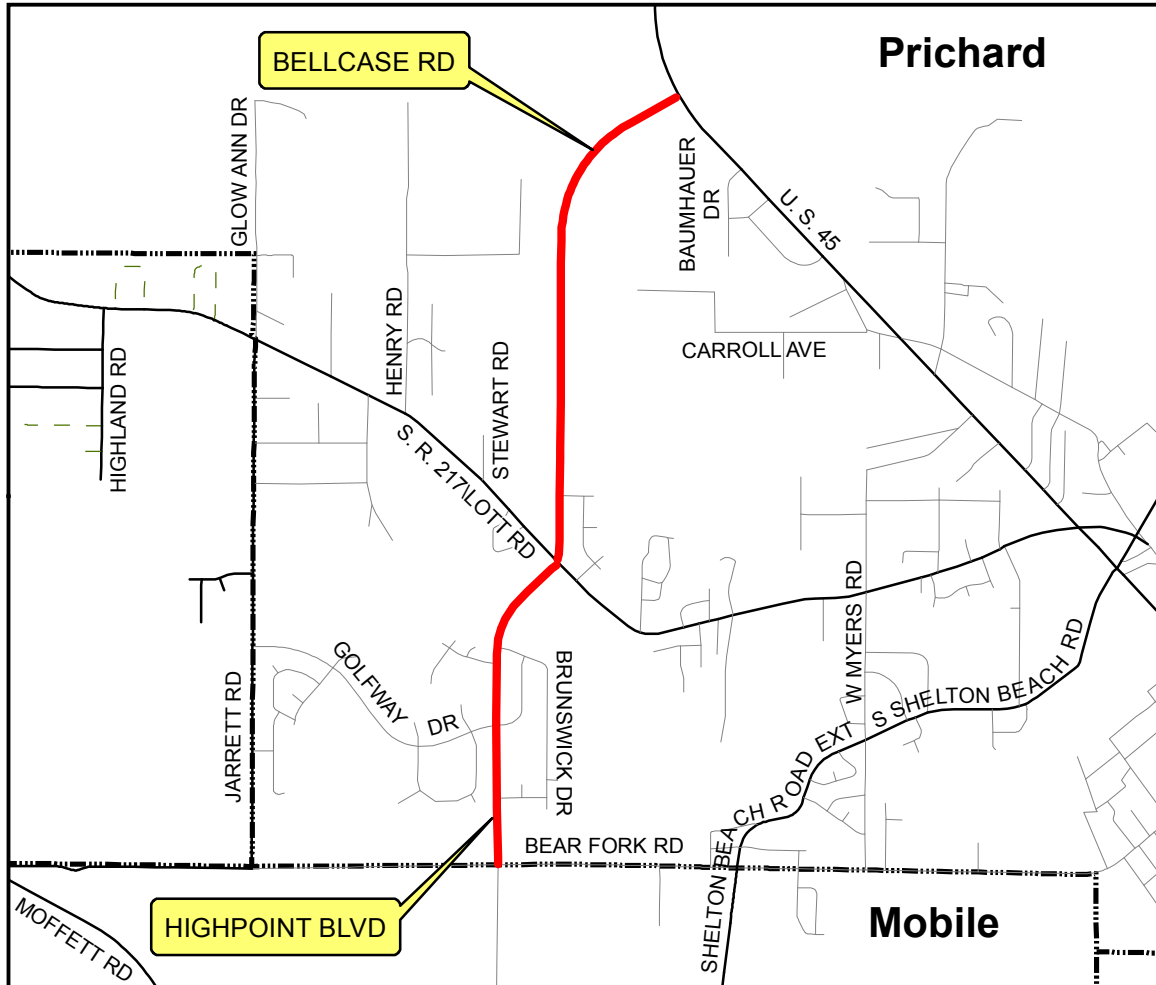
- PROPOSED
- Interstate
- Municipal Road
- Paved Road
- - - Unpaved Road
- City Limits

MCR-2018-013 PRICHARD STREETS

BELLCASE RD HIGHPOINT BLVD



Sheet 1 of 1



Vicinity Map - Not to Scale

PROJECT TYPE -

RRR: RESURFACING, RESTORATION AND REHABILITATION

PROJECT DESCRIPTION: These are existing paved roads that are to be resurfaced. This may include clearing, patching, leveling, milling, resurfacing, paving a portion of the shoulder, pavement markings, minor drainage improvements, safety improvements, traffic control installation, utility relocations as required by law, intersection improvements, and any other work necessary for the completion of the project.

Legend

- PROPOSED
- Interstate
- Municipal Road
- Paved Road
- - - Unpaved Road
- City Limits

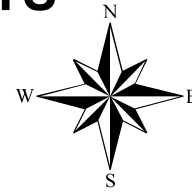


Commission District 1

Mobile County Commission District 1

MCR-2018-101 MOBILE STREETS

BALTIMORE ST



Sheet 1 of 2



PROJECT TYPE -
RECON: RECONSTRUCTION

Vicinity Map - Not to Scale

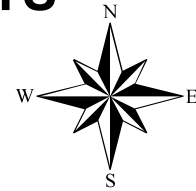
PROJECT DESCRIPTION: This may include the removal of portions of existing roadways, clearing, grubbing, grade, drain, base, pave, patching, leveling, milling, resurfacing, full depth reclamation, guardrail improvements, pavement markings, shoulder work, traffic control installation, signal modifications, intersection improvements, drainage improvements, installation of nonmotorized travelways as required by the primary funding entity, utility relocations as required by law, right of way and/or easement acquisitions, environmental permitting, and any other work necessary for the completion of the project.

Legend

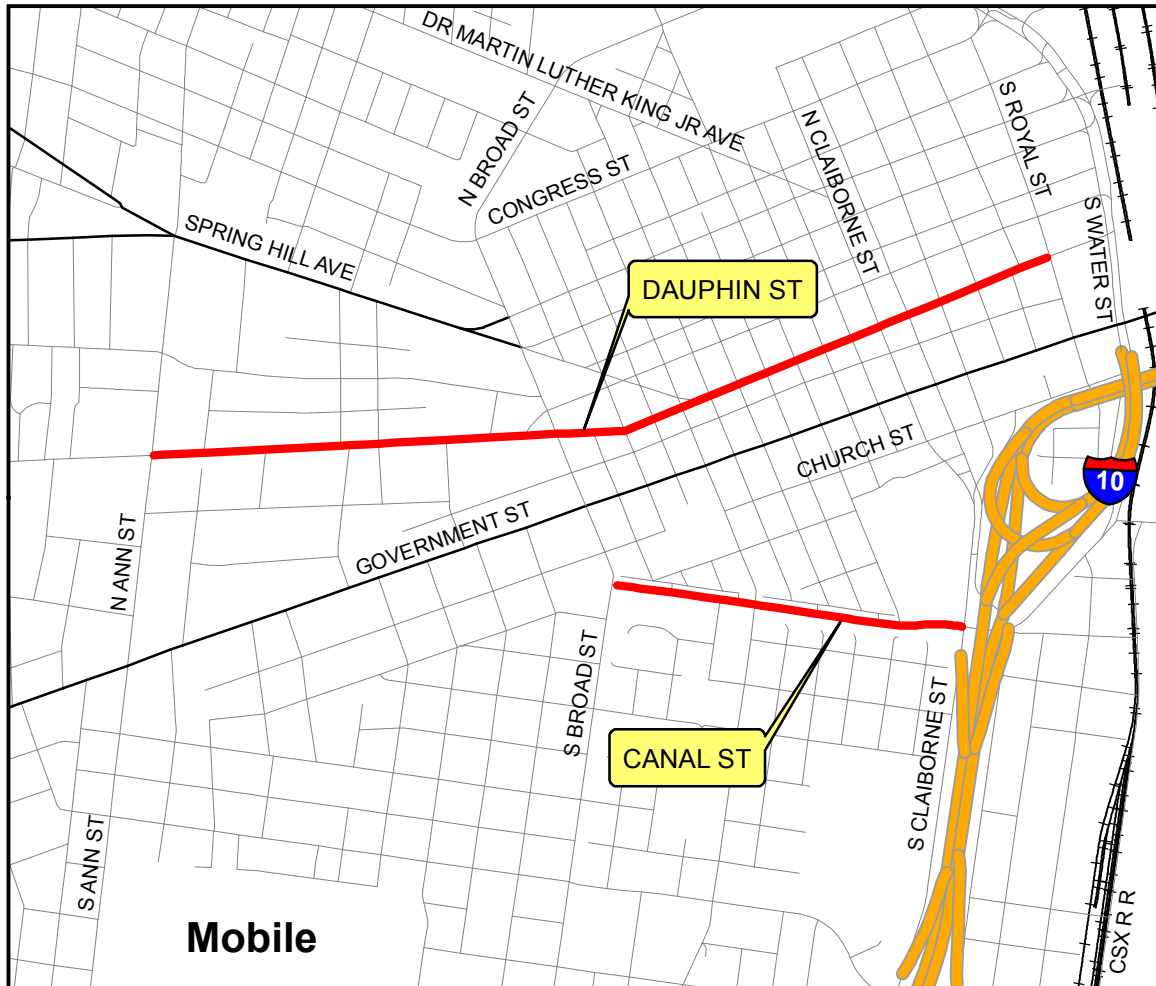
- PROPOSED
- Interstate
- Municipal Road
- Paved Road
- - - Unpaved Road
- City Limits

MCR-2018-101 MOBILE STREETS

CANAL ST DAUPHIN ST



Sheet 2 of 2



Vicinity Map - Not to Scale

PROJECT TYPE -

RRR: RESURFACING, RESTORATION AND REHABILITATION

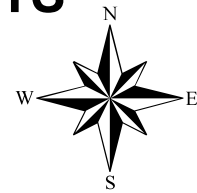
PROJECT DESCRIPTION: These are existing paved roads that are to be resurfaced. This may include clearing, patching, leveling, milling, resurfacing, paving a portion of the shoulder, pavement markings, minor drainage improvements, safety improvements, traffic control installation, utility relocations as required by law, intersection improvements, and any other work necessary for the completion of the project.

Legend

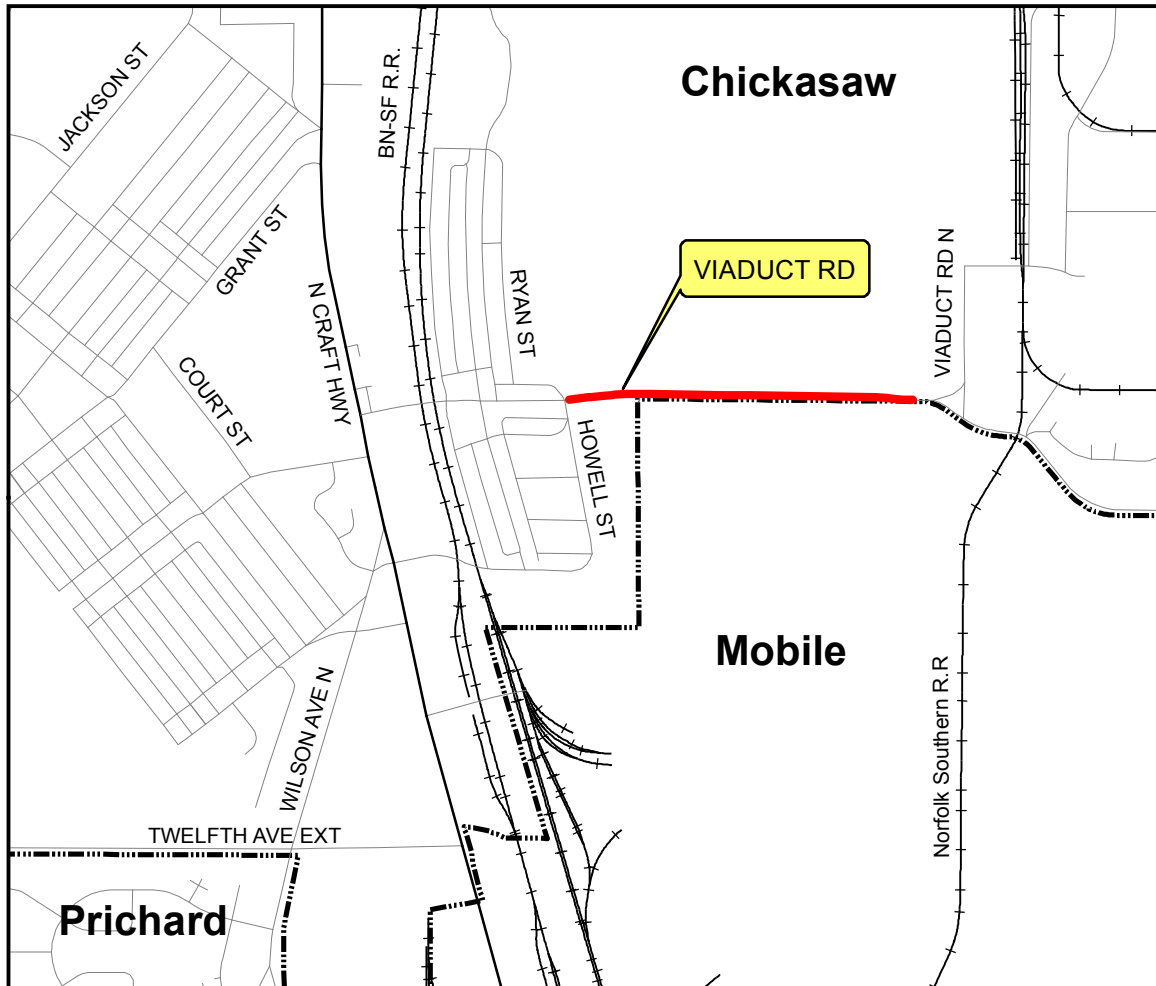
- PROPOSED
- Interstate
- Municipal Road
- Paved Road
- - - Unpaved Road
- City Limits

MCR-2018-102 CHICKASAW STREETS

VIADUCT RD



Sheet 1 of 1



Vicinity Map - Not to Scale

PROJECT TYPE -

RRR: RESURFACING, RESTORATION AND REHABILITATION

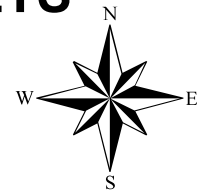
PROJECT DESCRIPTION: This is an existing paved road that is to be resurfaced. This may include clearing, patching, leveling, milling, resurfacing, paving a portion of the shoulder, pavement markings, minor drainage improvements, safety improvements, traffic control installation, utility relocations as required by law, intersection improvements, and any other work necessary for the completion of the project.

Legend

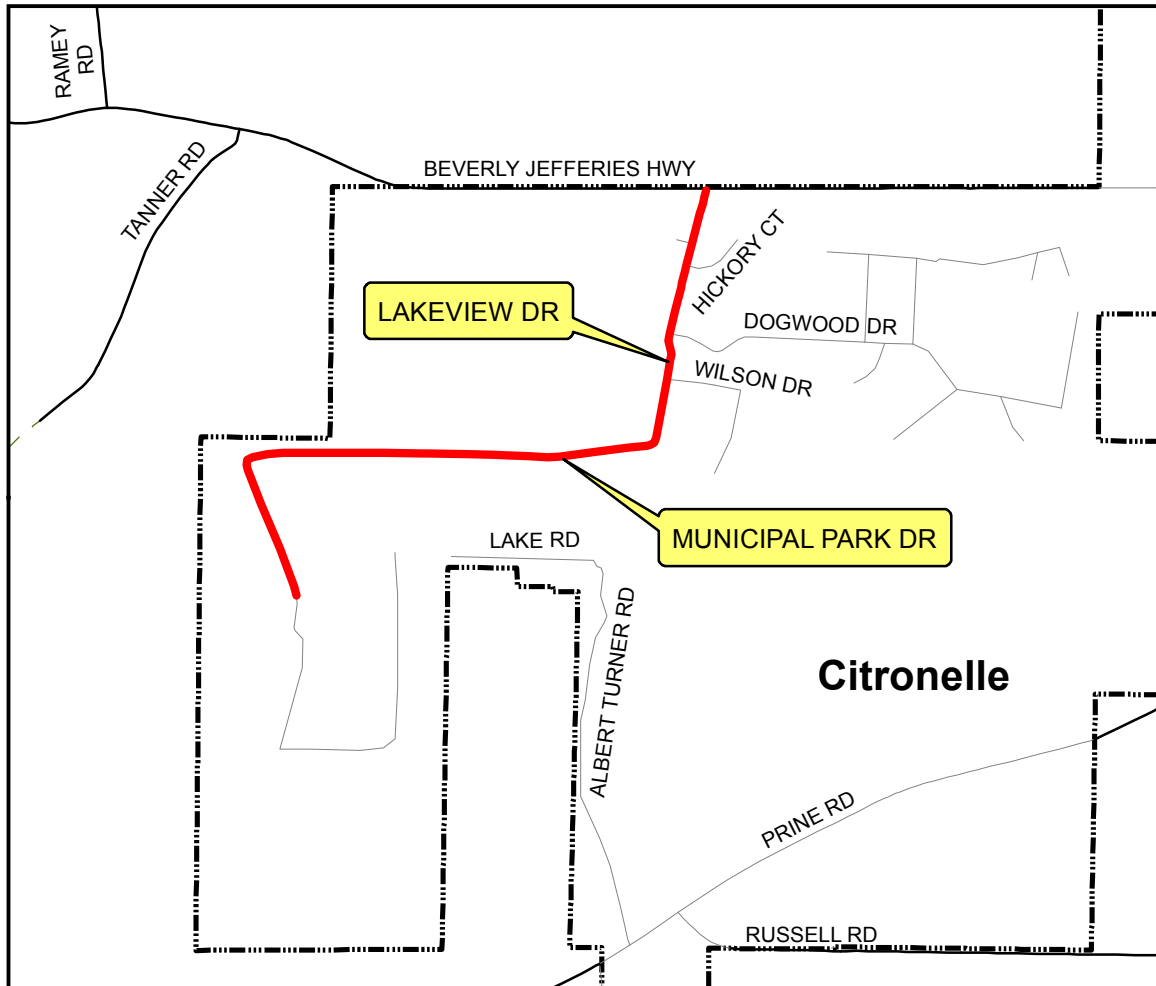
- PROPOSED
- Interstate
- Municipal Road
- Paved Road
- - - Unpaved Road
- City Limits

MCR-2018-103 CITRONELLE STREETS

LAKEVIEW DR
MUNICIPAL PARK DR



Sheet 1 of 1



Vicinity Map - Not to Scale

PROJECT TYPE -

RRR: RESURFACING, RESTORATION AND REHABILITATION

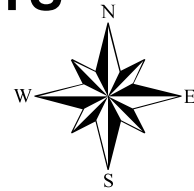
PROJECT DESCRIPTION: This is an existing paved road that is to be resurfaced. This may include clearing, patching, leveling, milling, resurfacing, paving a portion of the shoulder, pavement markings, minor drainage improvements, safety improvements, traffic control installation, utility relocations as required by law, intersection improvements, and any other work necessary for the completion of the project.

Legend

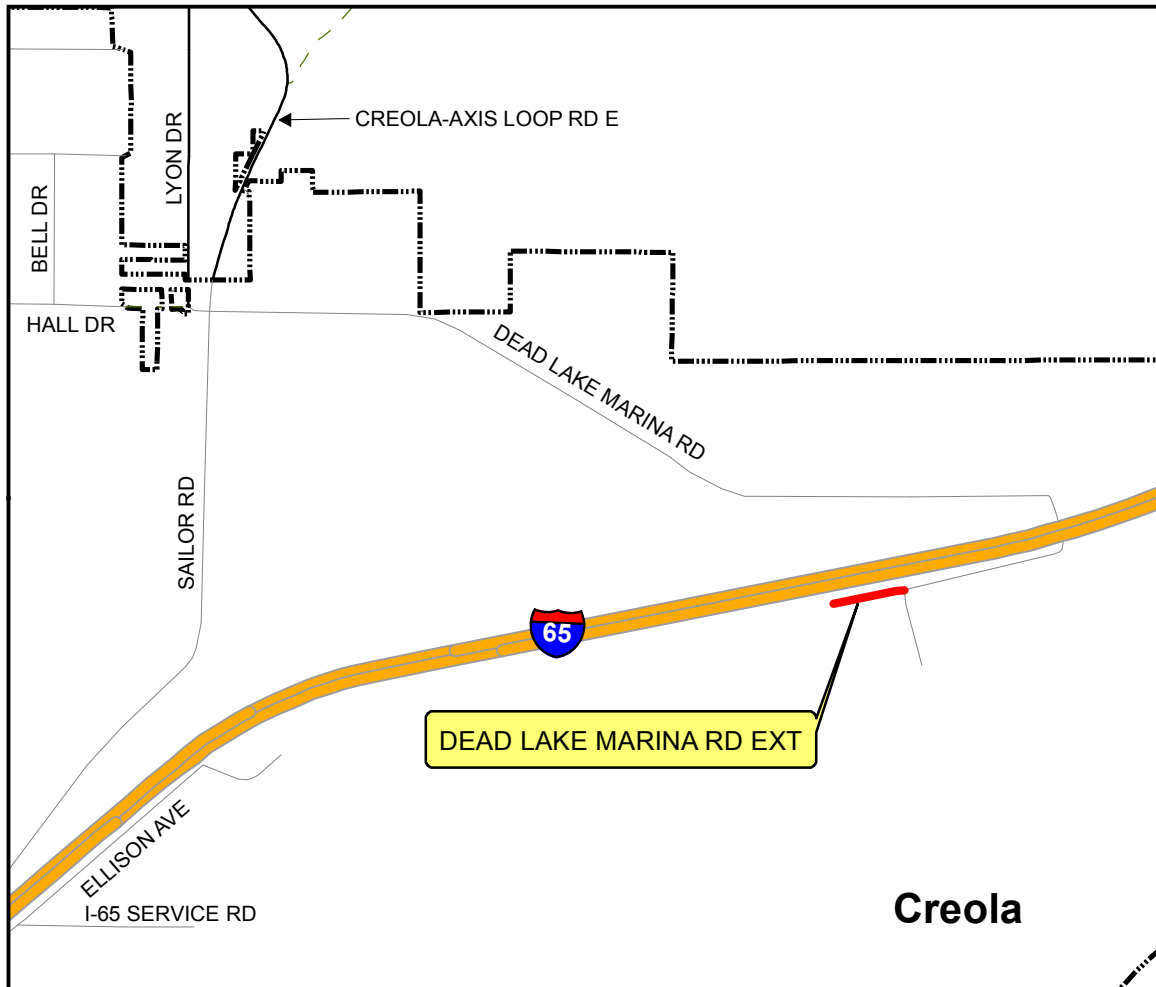
- PROPOSED
- Interstate
- Municipal Road
- Paved Road
- - - Unpaved Road
- City Limits

MCR-2018-104 CREOLA STREETS

DEAD LAKE MARINA RD EXT



Sheet 1 of 2



Vicinity Map - Not to Scale

PROJECT TYPE -
GDBP: GRADE, DRAIN, BASE AND PAVE

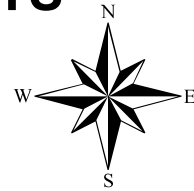
PROJECT DESCRIPTION: This is an existing unpaved road that is to be cleared, grubbed, graded, drained, based and paved. This project may include clearing, grubbing, grade, drain, base, pave, guardrail, intersection improvements, pavement markings, traffic control installation, utility relocations as required by law, right of way and/or easement acquisitions, and any other work necessary for the completion of the project.

Legend

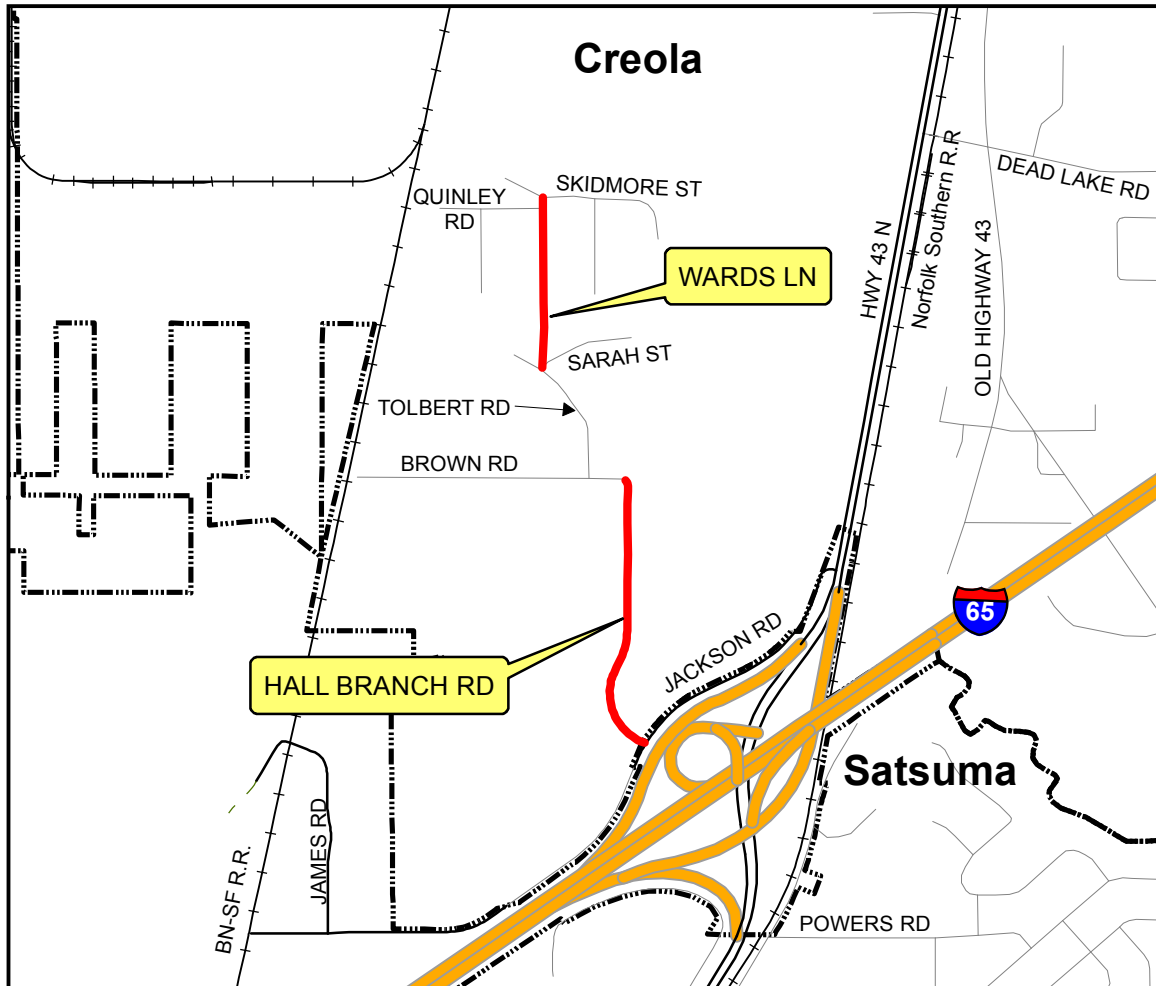
- PROPOSED
- Interstate
- Municipal Road
- Paved Road
- - - Unpaved Road
- City Limits

MCR-2018-104 CREOLA STREETS

HALL BRANCH RD WARDS LN



Sheet 2 of 2



Vicinity Map - Not to Scale

PROJECT TYPE -

RRR: RESURFACING, RESTORATION AND REHABILITATION

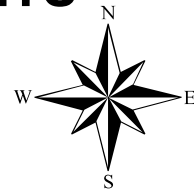
PROJECT DESCRIPTION: These are existing paved roads that are to be resurfaced. This may include clearing, patching, leveling, milling, resurfacing, paving a portion of the shoulder, pavement markings, minor drainage improvements, safety improvements, traffic control installation, utility relocations as required by law, intersection improvements, and any other work necessary for the completion of the project.

Legend

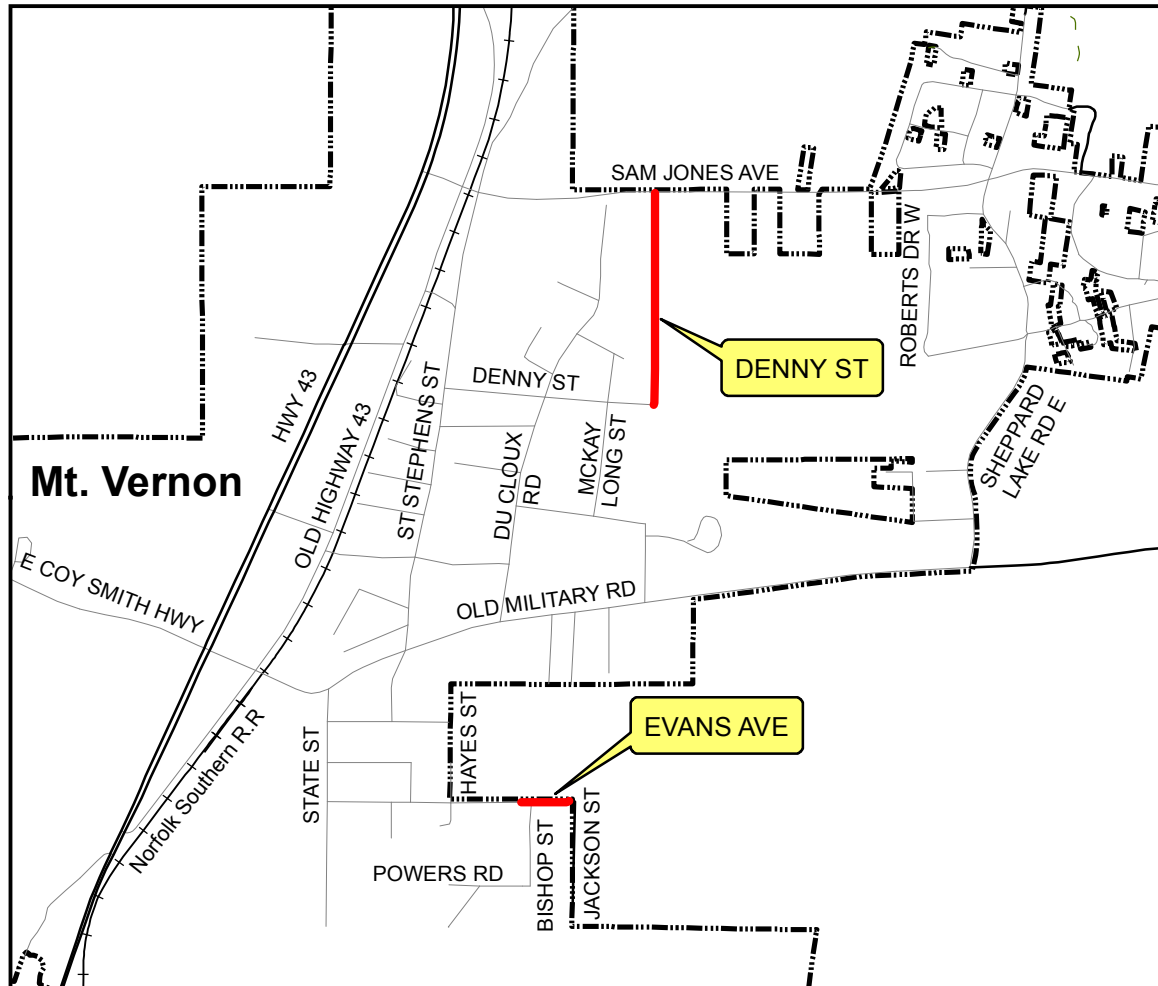
- PROPOSED
- Interstate
- Municipal Road
- Paved Road
- - - Unpaved Road
- City Limits

MCR-2018-105 MT. VERNON STREETS

DENNY ST
EVANS AVE



Sheet 1 of 1



Vicinity Map - Not to Scale

PROJECT TYPE -

RRR: RESURFACING, RESTORATION AND REHABILITATION

PROJECT DESCRIPTION: These are existing paved roads that are to be resurfaced. This may include clearing, patching, leveling, milling, resurfacing, paving a portion of the shoulder, pavement markings, minor drainage improvements, safety improvements, traffic control installation, utility relocations as required by law, intersection improvements, and any other work necessary for the completion of the project.

Legend

- PROPOSED
- Interstate
- Municipal Road
- Paved Road
- Unpaved Road
- City Limits

MCR-2018-106 PRICHARD STREETS

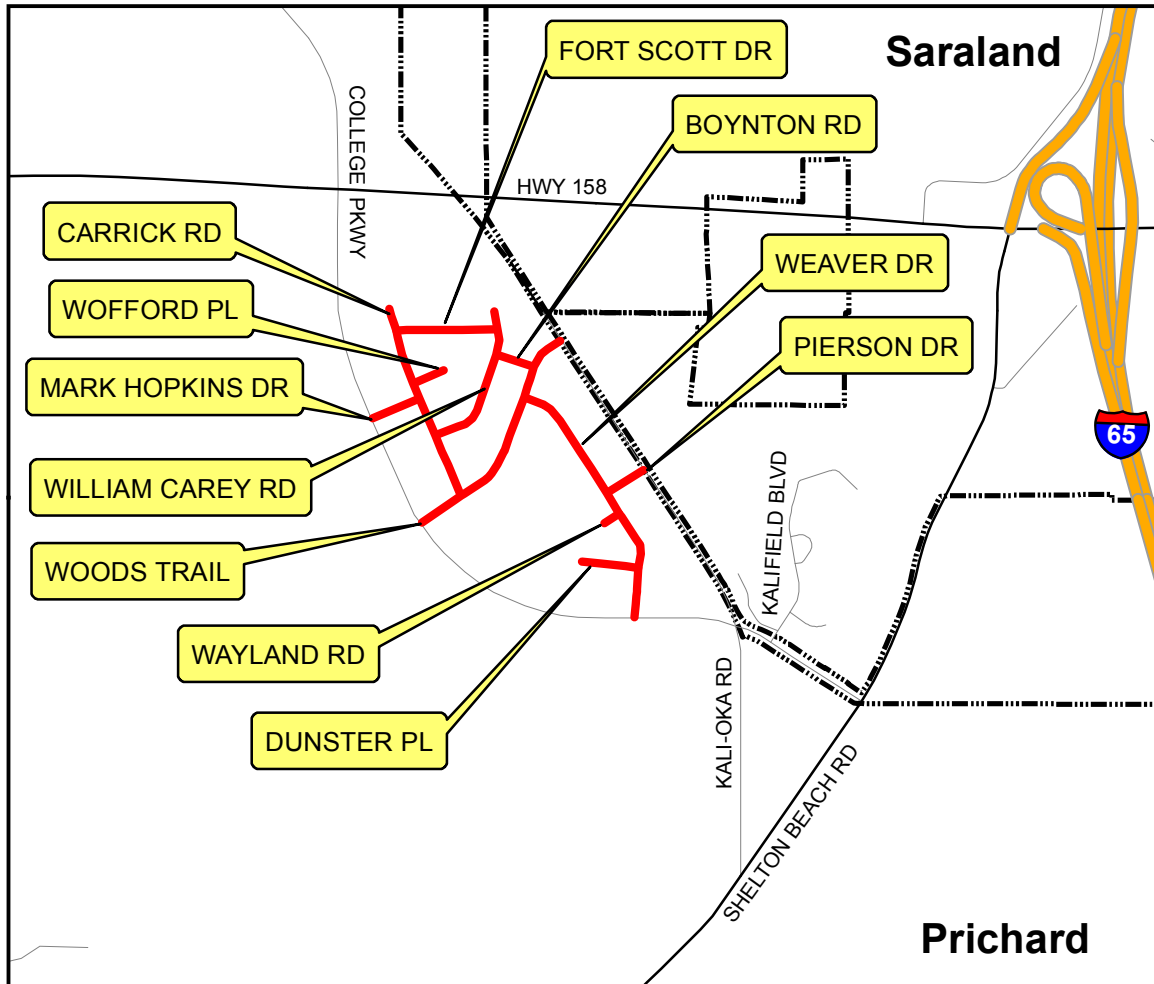
BOYNTON RD
CARRICK RD
DUNSTER PL
FORT SCOTT DR

MARK HOPKINS DR
PIERSON DR
WAYLAND RD
WEAVER DR

WILLIAM CAREY RD
WOFFORD PL
WOODS TRAIL



Sheet 1 of 6



Vicinity Map - Not to Scale

PROJECT TYPE -

RRR: RESURFACING, RESTORATION AND REHABILITATION

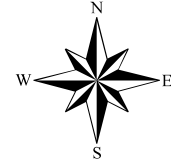
PROJECT DESCRIPTION: These are existing paved roads that are to be resurfaced. This may include clearing, patching, leveling, milling, resurfacing, paving a portion of the shoulder, pavement markings, minor drainage improvements, safety improvements, traffic control installation, utility relocations as required by law, intersection improvements, and any other work necessary for the completion of the project.

Legend

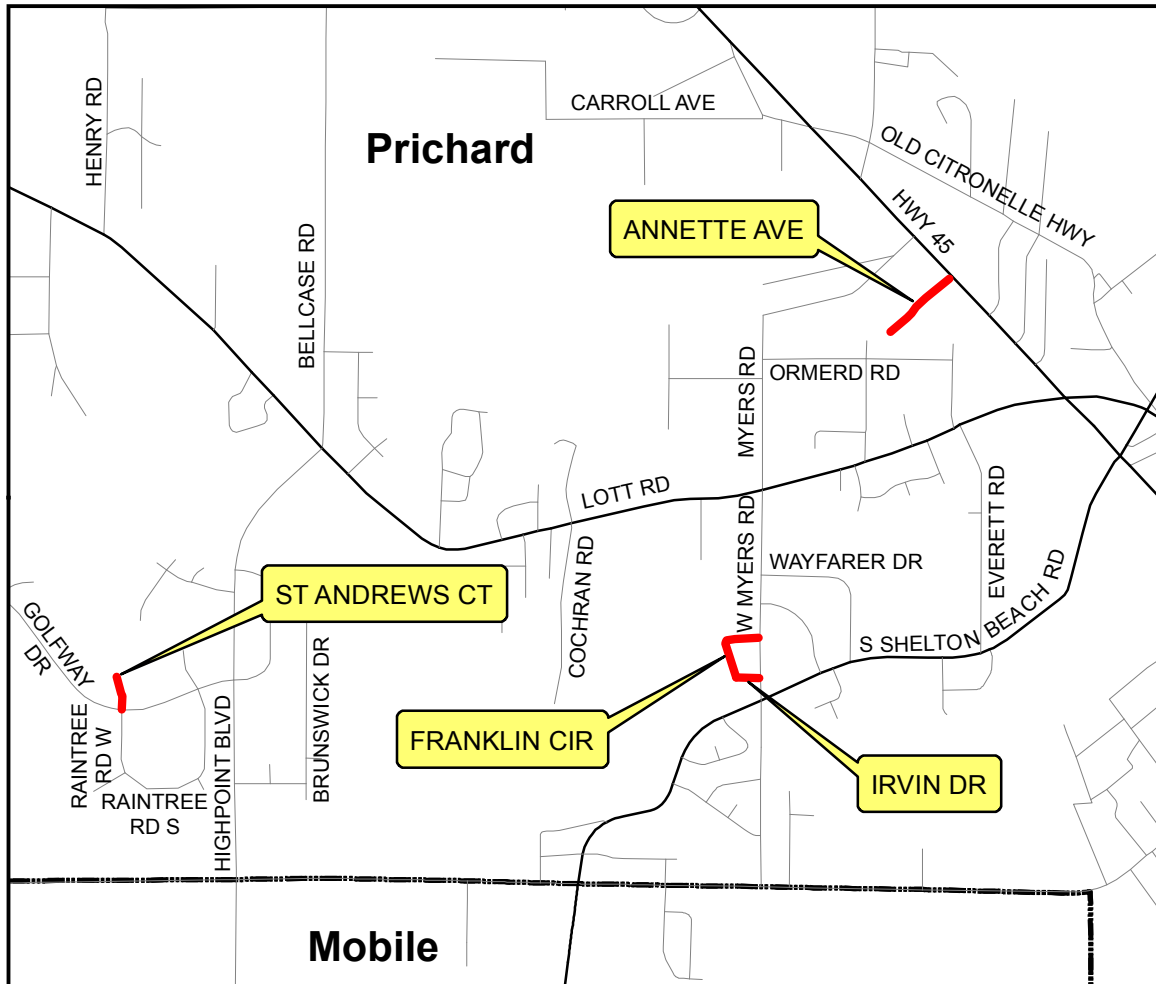
- PROPOSED
- Interstate
- Municipal Road
- Paved Road
- - - Unpaved Road
- City Limits

MCR-2018-106 PRICHARD STREETS

ANNETTE AVE
FRANKLIN CIR
IRVIN DR
ST ANDREWS CT



Sheet 2 of 6



Vicinity Map - Not to Scale

PROJECT TYPE -

RRR: RESURFACING, RESTORATION AND REHABILITATION

PROJECT DESCRIPTION: These are existing paved roads that are to be resurfaced. This may include clearing, patching, leveling, milling, resurfacing, paving a portion of the shoulder, pavement markings, minor drainage improvements, safety improvements, traffic control installation, utility relocations as required by law, intersection improvements, and any other work necessary for the completion of the project.

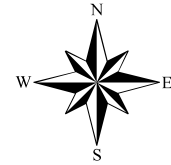
Legend

- PROPOSED
- Interstate
- Municipal Road
- Paved Road
- - - Unpaved Road
- City Limits

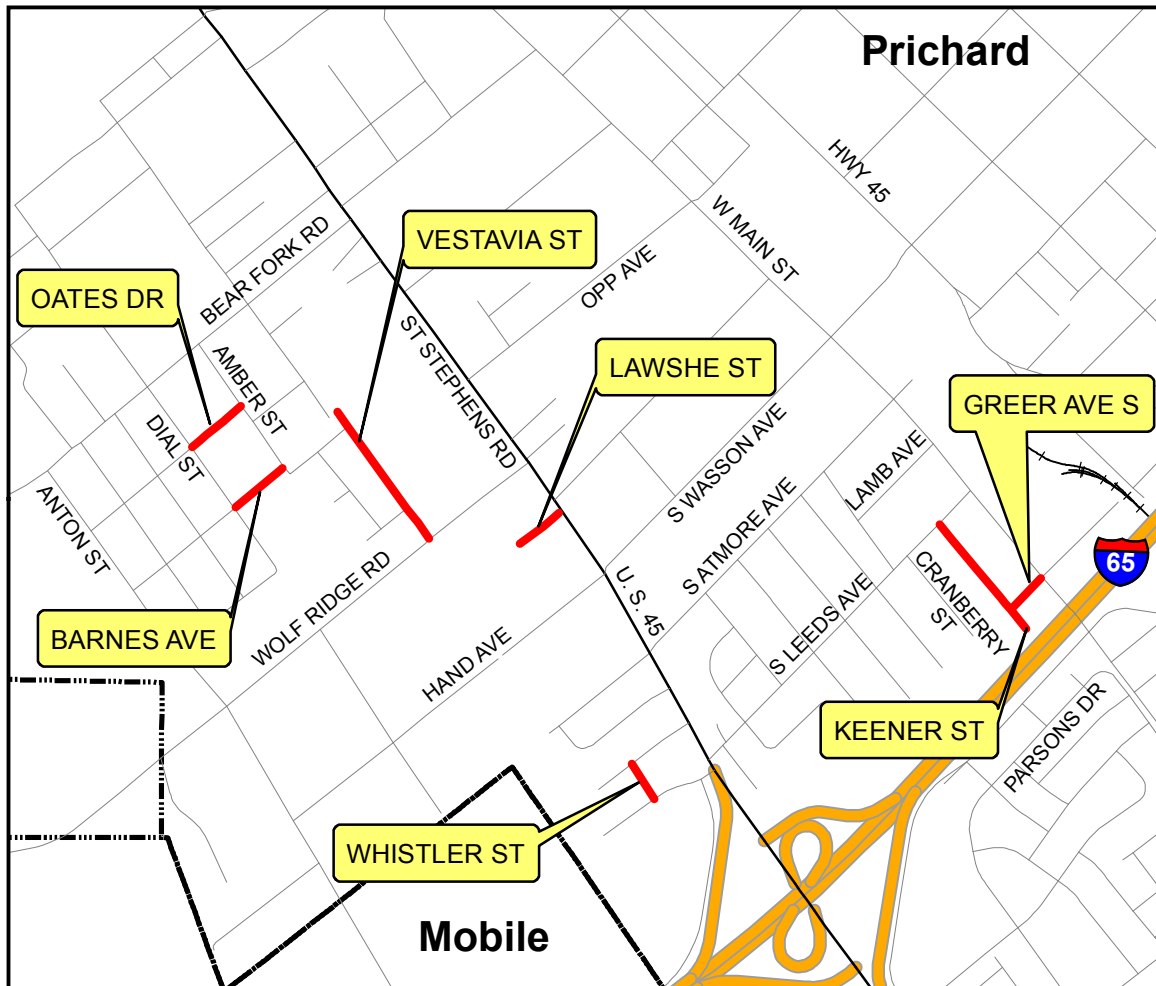
MCR-2018-106 PRICHARD STREETS

BARNES AVE
GREER AVE S
KEENER ST

LAWSHE ST
OATES DR
VESTAVIA ST
WHISTLER ST



Sheet 3 of 6



Vicinity Map - Not to Scale

PROJECT TYPE -

RRR: RESURFACING, RESTORATION AND REHABILITATION

PROJECT DESCRIPTION: These are existing paved roads that are to be resurfaced. This may include clearing, patching, leveling, milling, resurfacing, paving a portion of the shoulder, pavement markings, minor drainage improvements, safety improvements, traffic control installation, utility relocations as required by law, intersection improvements, and any other work necessary for the completion of the project.

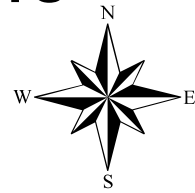
Legend

- PROPOSED
- Interstate
- Municipal Road
- Paved Road
- Unpaved Road
- City Limits

MCR-2018-106 PRICHARD STREETS

WARREN ST BRIDGE/CULVERT
REPLACEMENT OVER GUM TREE BRANCH
WASSON AVE BRIDGE/CULVERT
REPLACEMENT OVER GUM TREE BRANCH
W TURNER RD BRIDGE/CULVERT
REPLACEMENT OVER GUM TREE BRANCH

Sheet 4 of 6



Vicinity Map - Not to Scale

PROJECT TYPE -
BR: BRIDGE

PROJECT DESCRIPTION: These are existing bridges/culverts that are to be replaced. This may include clearing, grubbing, removal of old bridge/culvert, grade, drain, base, pave, new bridge/culvert, guardrail improvements, pavement markings, utility relocations as required by law, right of way and/or easement acquisitions, environmental permitting, and any other work necessary for the completion of the project.

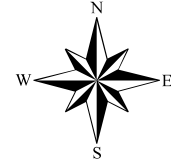
Legend

- PROPOSED
- Interstate
- Municipal Road
- Paved Road
- - - Unpaved Road
- City Limits
- ✕ Bridge / Culvert

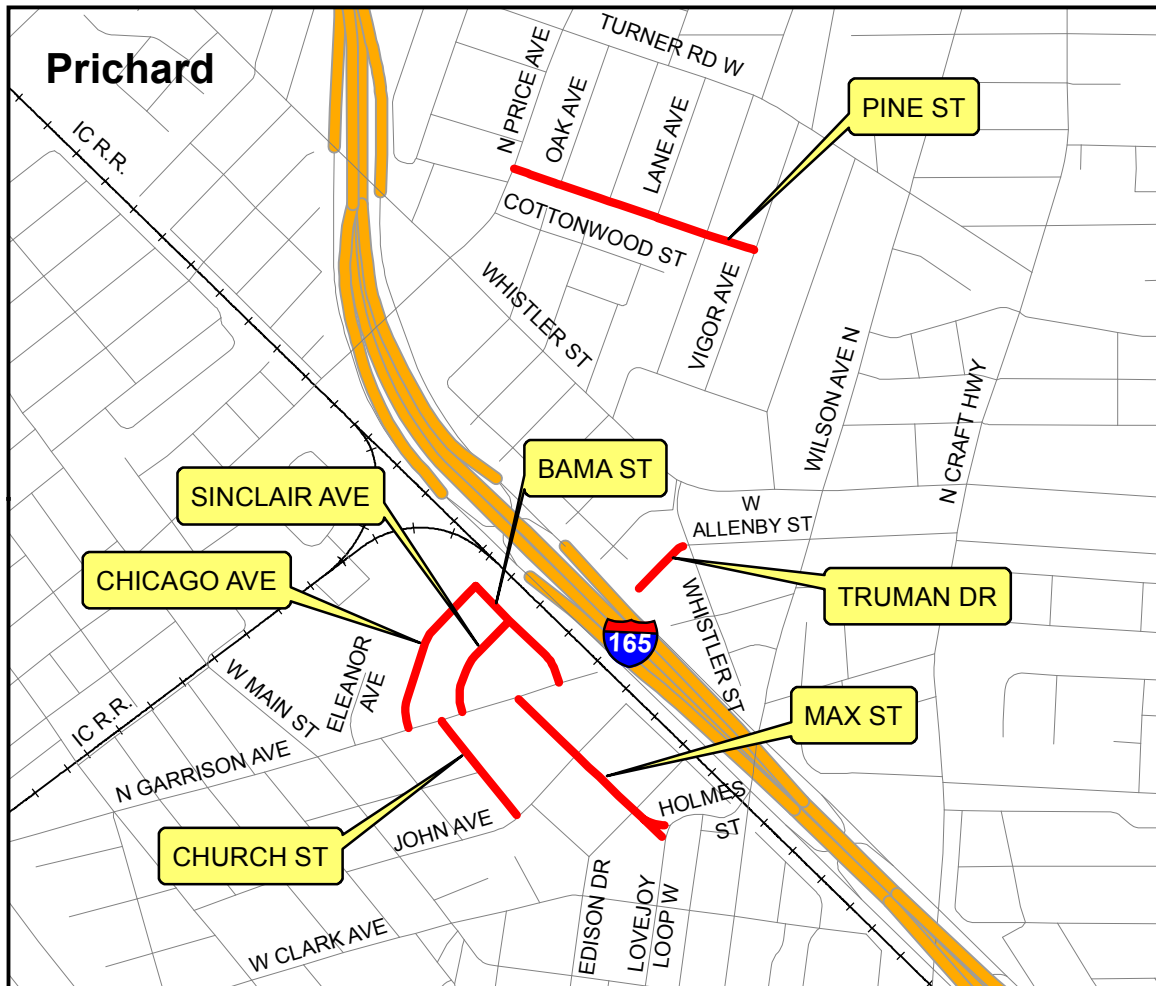
MCR-2018-106 PRICHARD STREETS

BAMA ST
CHICAGO AVE
CHURCH ST
MAX ST

PINE ST
SINCLAIR AVE
TRUMAN DR



Sheet 5 of 6



Vicinity Map - Not to Scale

PROJECT TYPE -

RRR: RESURFACING, RESTORATION AND REHABILITATION

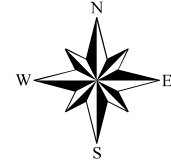
PROJECT DESCRIPTION: These are existing paved roads that are to be resurfaced. This may include clearing, patching, leveling, milling, resurfacing, paving a portion of the shoulder, pavement markings, minor drainage improvements, safety improvements, traffic control installation, utility relocations as required by law, intersection improvements, and any other work necessary for the completion of the project.

Legend

- PROPOSED
- Interstate
- Municipal Road
- Paved Road
- Unpaved Road
- City Limits

MCR-2018-106 PRICHARD STREETS

S GARRISON AVE
STRAUSS AVE
WILLIAMS ST



Sheet 6 of 6



Vicinity Map - Not to Scale

PROJECT TYPE -

RRR: RESURFACING, RESTORATION AND REHABILITATION

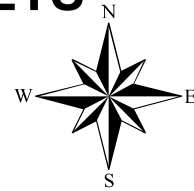
PROJECT DESCRIPTION: These are existing paved roads that are to be resurfaced. This may include clearing, patching, leveling, milling, resurfacing, paving a portion of the shoulder, pavement markings, minor drainage improvements, safety improvements, traffic control installation, utility relocations as required by law, intersection improvements, and any other work necessary for the completion of the project.

Legend

- PROPOSED
- Interstate
- Municipal Road
- Paved Road
- Unpaved Road
- City Limits

MCR-2018-107 SARALAND STREETS

CELESTE RD



Sheet 1 of 1



Saraland

Vicinity Map - Not to Scale

PROJECT TYPE -
ADL: ADDITIONAL LANES

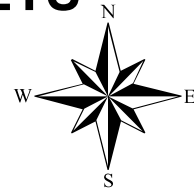
PROJECT DESCRIPTION: This is an existing paved road that is to be widened. This may include clearing, grubbing, grade, drain, base, pave, patching, leveling, milling, resurfacing, pavement markings, shoulder work, traffic control installation, intersection improvements, drainage improvements, utility relocations as required by law, right of way and/or drainage easement acquisitions, and any other work necessary for the completion of the project.

Legend

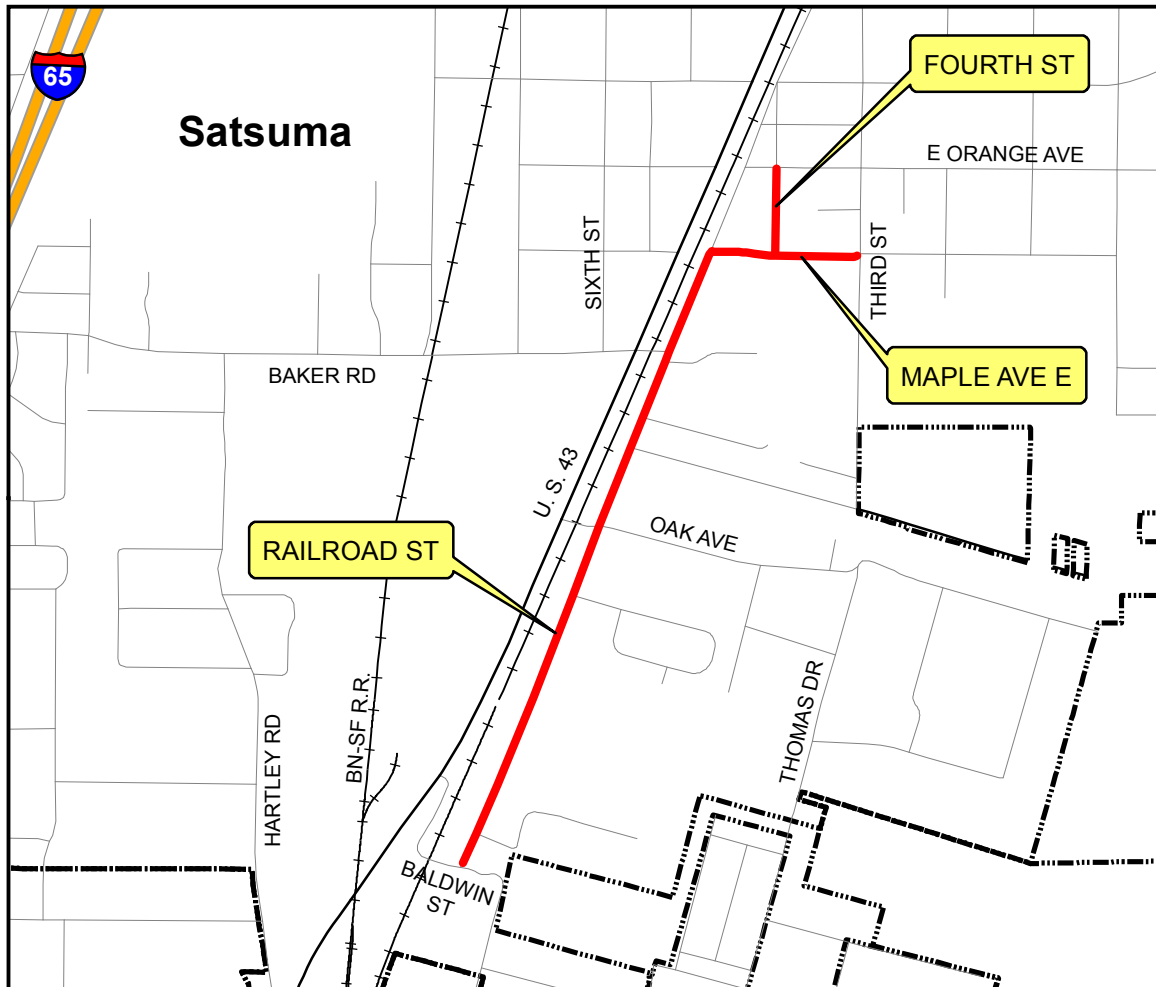
- PROPOSED
- Interstate
- Municipal Road
- Paved Road
- - - Unpaved Road
- City Limits

MCR-2018-108 SATSUMA STREETS

FOURTH ST
MAPLE AVE E
RAILROAD ST



Sheet 1 of 2



Vicinity Map - Not to Scale

PROJECT TYPE -

RRR: RESURFACING, RESTORATION AND REHABILITATION

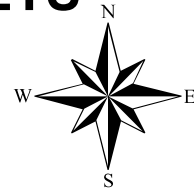
PROJECT DESCRIPTION: These are existing paved roads that are to be resurfaced. This may include clearing, patching, leveling, milling, resurfacing, paving a portion of the shoulder, pavement markings, minor drainage improvements, safety improvements, traffic control installation, utility relocations as required by law, intersection improvements, and any other work necessary for the completion of the project.

Legend

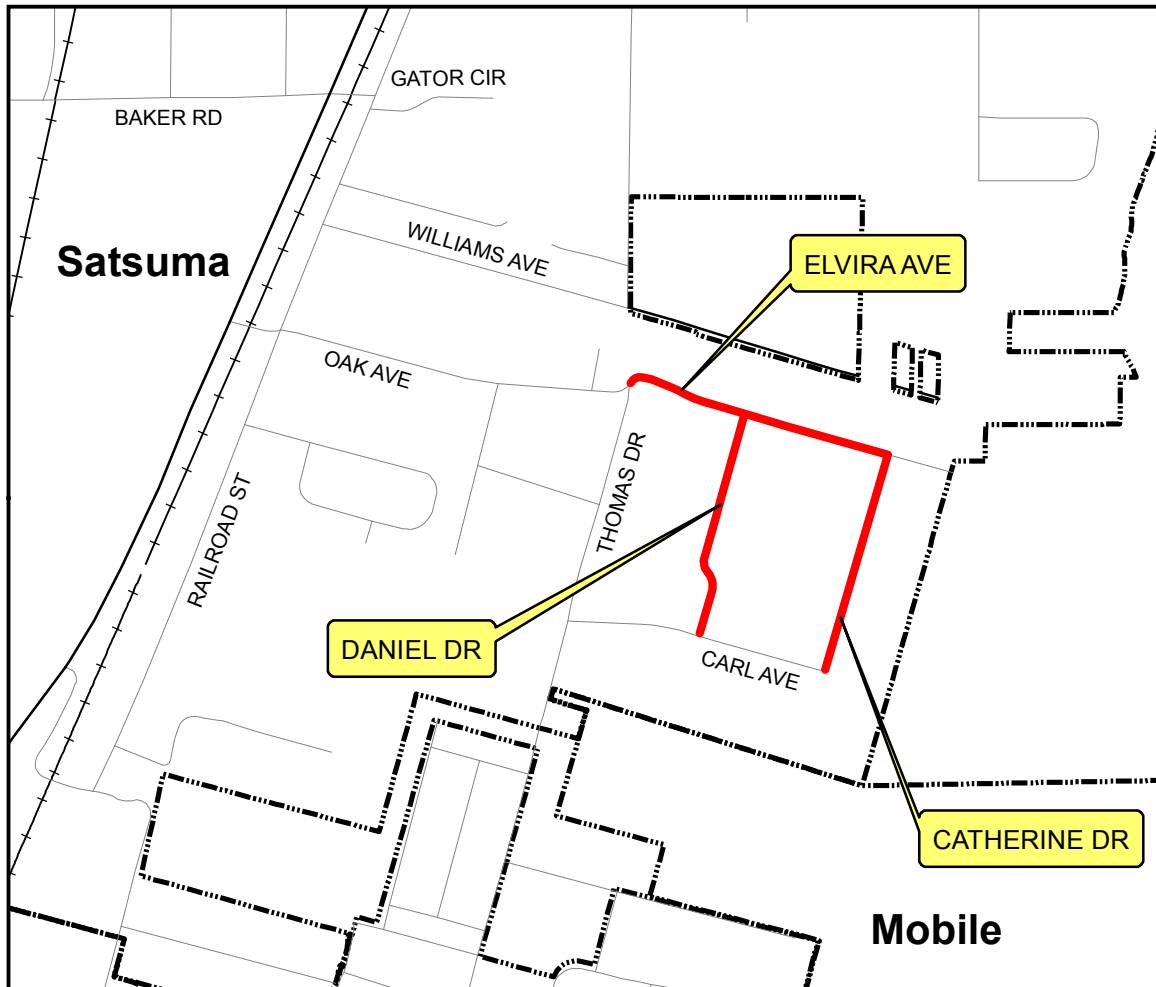
- PROPOSED
- Interstate
- Municipal Road
- Paved Road
- - - Unpaved Road
- City Limits

MCR-2018-108 SATSUMA STREETS

CATHERINE DR
DANIEL DR
ELVIRA AVE



Sheet 2 of 2



Vicinity Map - Not to Scale

PROJECT TYPE -

RRR: RESURFACING, RESTORATION AND REHABILITATION

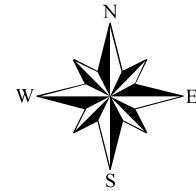
PROJECT DESCRIPTION: These are existing paved roads that are to be resurfaced. This may include clearing, patching, leveling, milling, resurfacing, paving a portion of the shoulder, pavement markings, minor drainage improvements, safety improvements, traffic control installation, utility relocations as required by law, intersection improvements, and any other work necessary for the completion of the project.

Legend

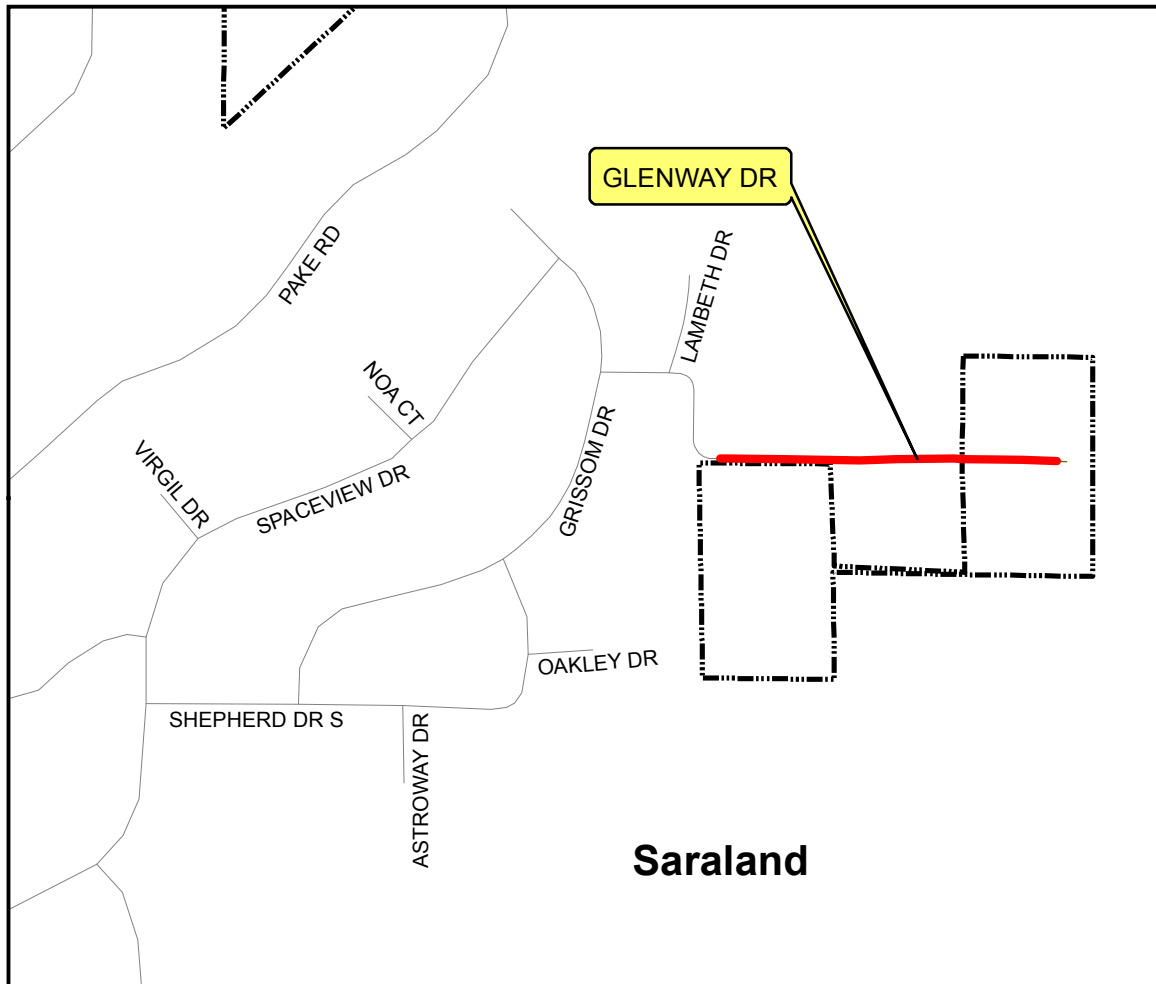
- PROPOSED
- Interstate
- Municipal Road
- Paved Road
- - - Unpaved Road
- City Limits

MCR-2018-109

GLENWAY DR



Sheet 1 of 1



Vicinity Map - Not to Scale

PROJECT TYPE -
GDBP: GRADE, DRAIN, BASE AND PAVE

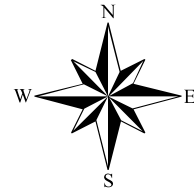
PROJECT DESCRIPTION: This is an existing unpaved road that is to be cleared, grubbed, graded, drained, based and paved. This project may include clearing, grubbing, grade, drain, base, pave, guardrail, intersection improvements, pavement markings, traffic control installation, utility relocations as required by law, right of way and/or easement acquisitions, and any other work necessary for the completion of the project.

Legend

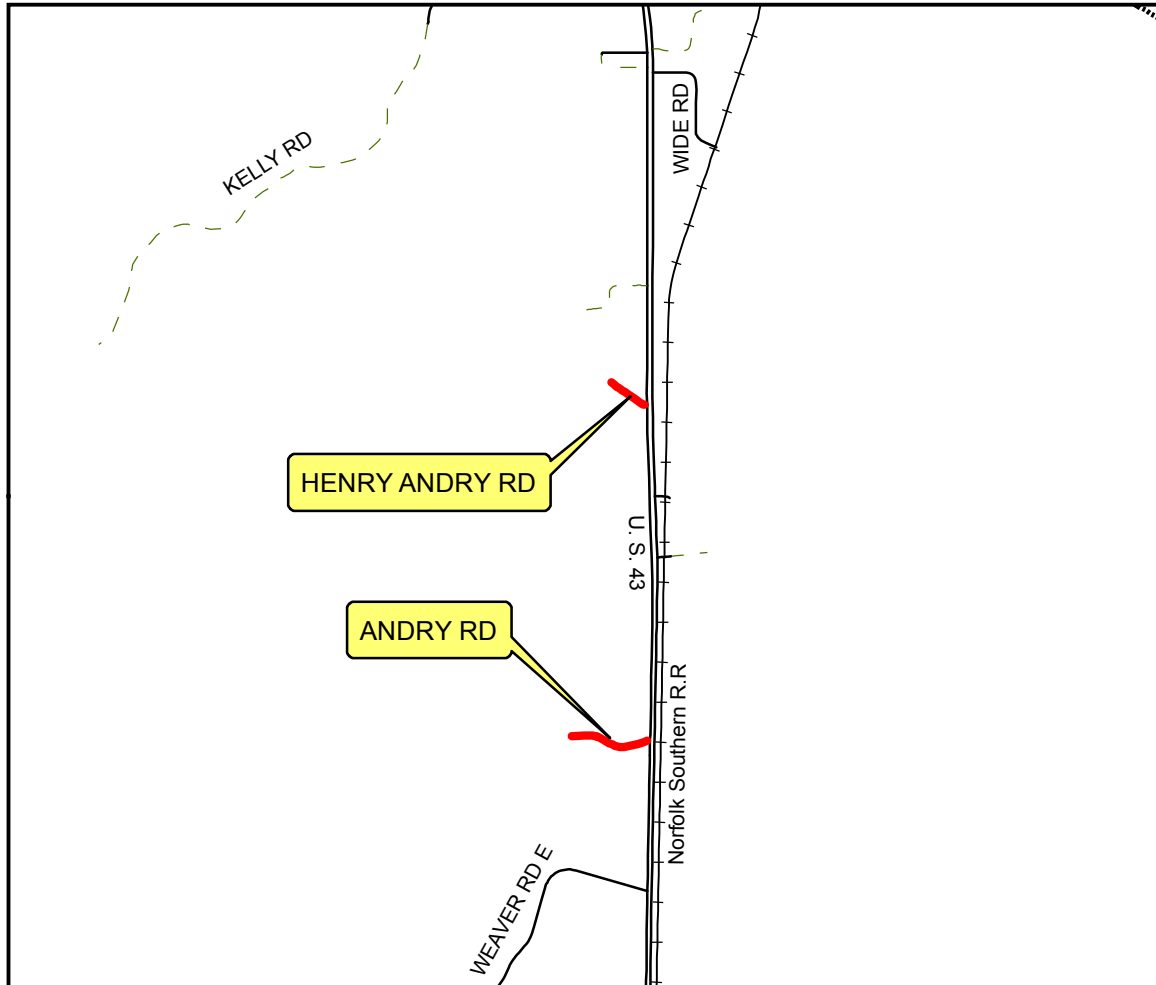
- PROPOSED
- Interstate
- Municipal Road
- Paved Road
- - - Unpaved Road
- City Limits

MCR-2018-110

ANDRY RD HENRY ANDRY RD



Sheet 1 of 3



Vicinity Map - Not to Scale

PROJECT TYPE -
GDBP: GRADE, DRAIN, BASE AND PAVE

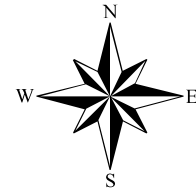
PROJECT DESCRIPTION: These are existing unpaved roads that are to be cleared, grubbed, graded, drained, based and paved. This project may include clearing, grubbing, grade, drain, base, pave, guardrail, intersection improvements, pavement markings, traffic control installation, utility relocations as required by law, right of way and/or easement acquisitions, and any other work necessary for the completion of the project.

Legend

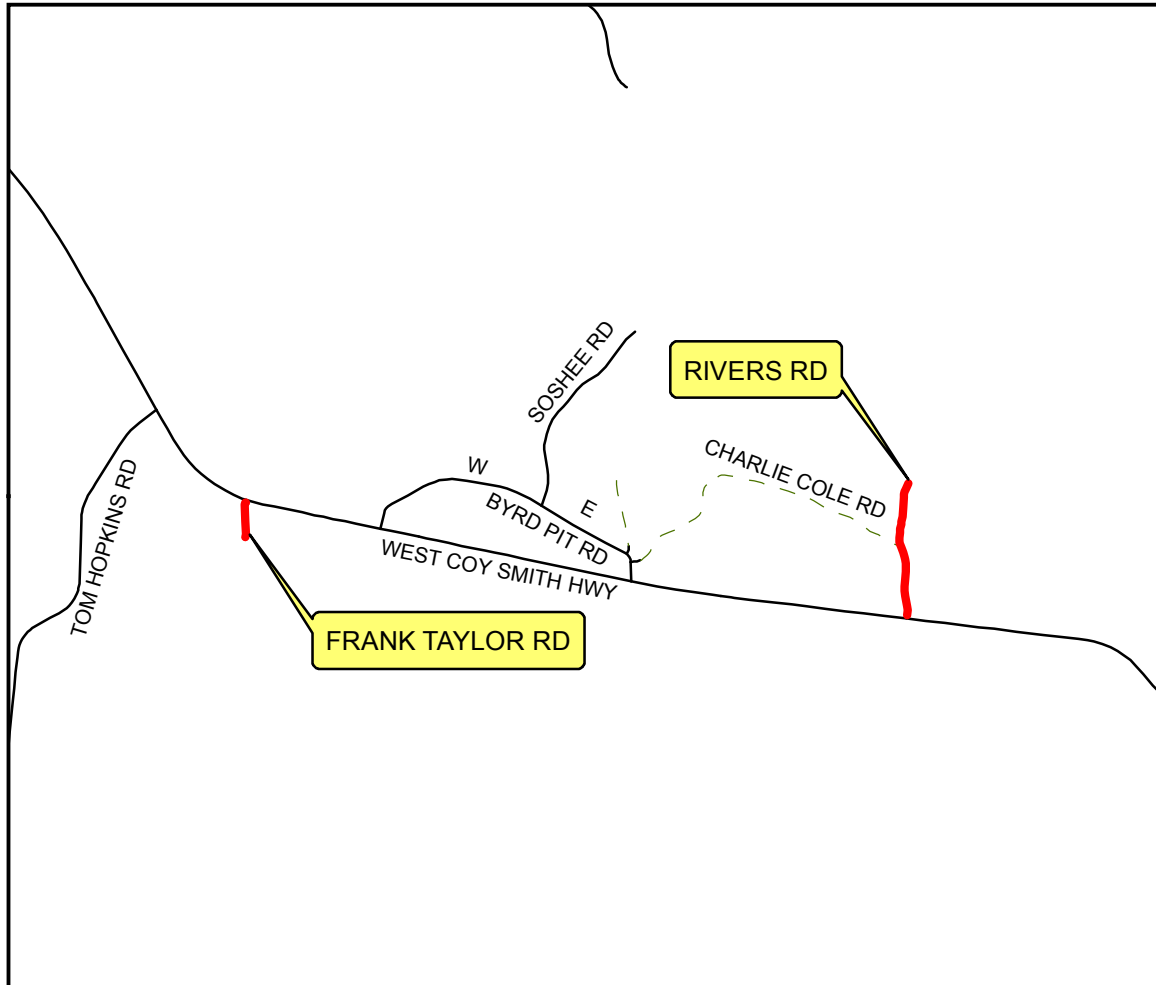
- PROPOSED
- Interstate
- Municipal Road
- Paved Road
- Unpaved Road
- City Limits

MCR-2018-110

FRANK TAYLOR RD RIVERS RD



Sheet 2 of 3



Vicinity Map - Not to Scale

PROJECT TYPE -
GDBP: GRADE, DRAIN, BASE AND PAVE

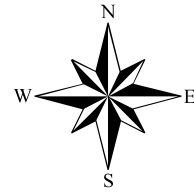
PROJECT DESCRIPTION: These are existing unpaved roads that are to be cleared, grubbed, graded, drained, based and paved. This project may include clearing, grubbing, grade, drain, base, pave, guardrail, intersection improvements, pavement markings, traffic control installation, utility relocations as required by law, right of way and/or easement acquisitions, and any other work necessary for the completion of the project.

Legend

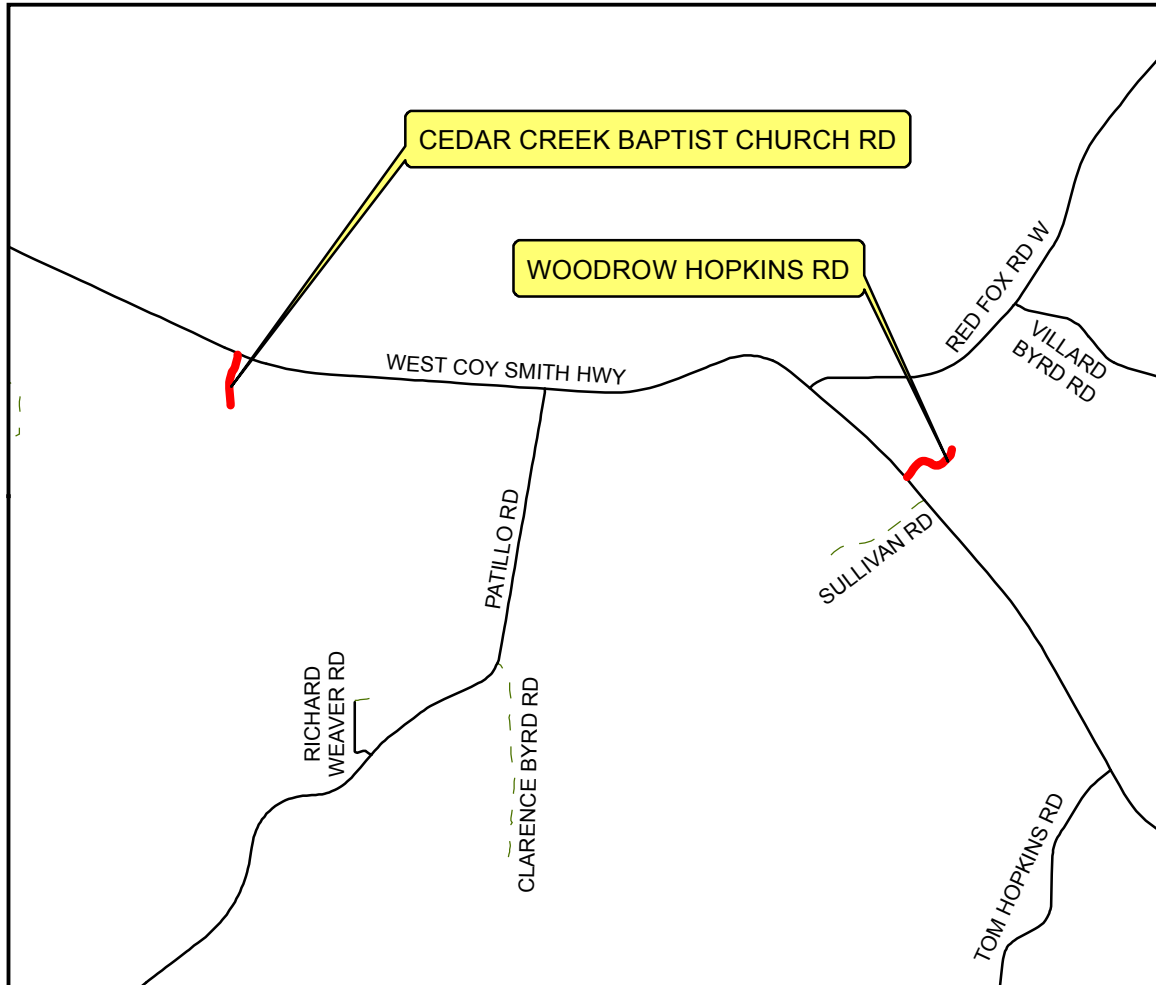
- PROPOSED
- Interstate
- Municipal Road
- Paved Road
- Unpaved Road
- City Limits

MCR-2018-110

CEDAR CREEK BAPTIST CHURCH RD WOODROW HOPKINS RD



Sheet 3 of 3









Vicinity Map - Not to Scale

PROJECT TYPE -

GDBP: GRADE, DRAIN, BASE AND PAVE

PROJECT DESCRIPTION: These are existing unpaved roads that are to be cleared, grubbed, graded, drained, based and paved. This project may include clearing, grubbing, grade, drain, base, pave, guardrail, intersection improvements, pavement markings, traffic control installation, utility relocations as required by law, right of way and/or easement acquisitions, and any other work necessary for the completion of the project.

Legend

-  PROPOSED
-  Interstate
-  Municipal Road
-  Paved Road
-  Unpaved Road
-  City Limits

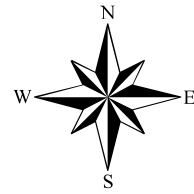


Commission District 2

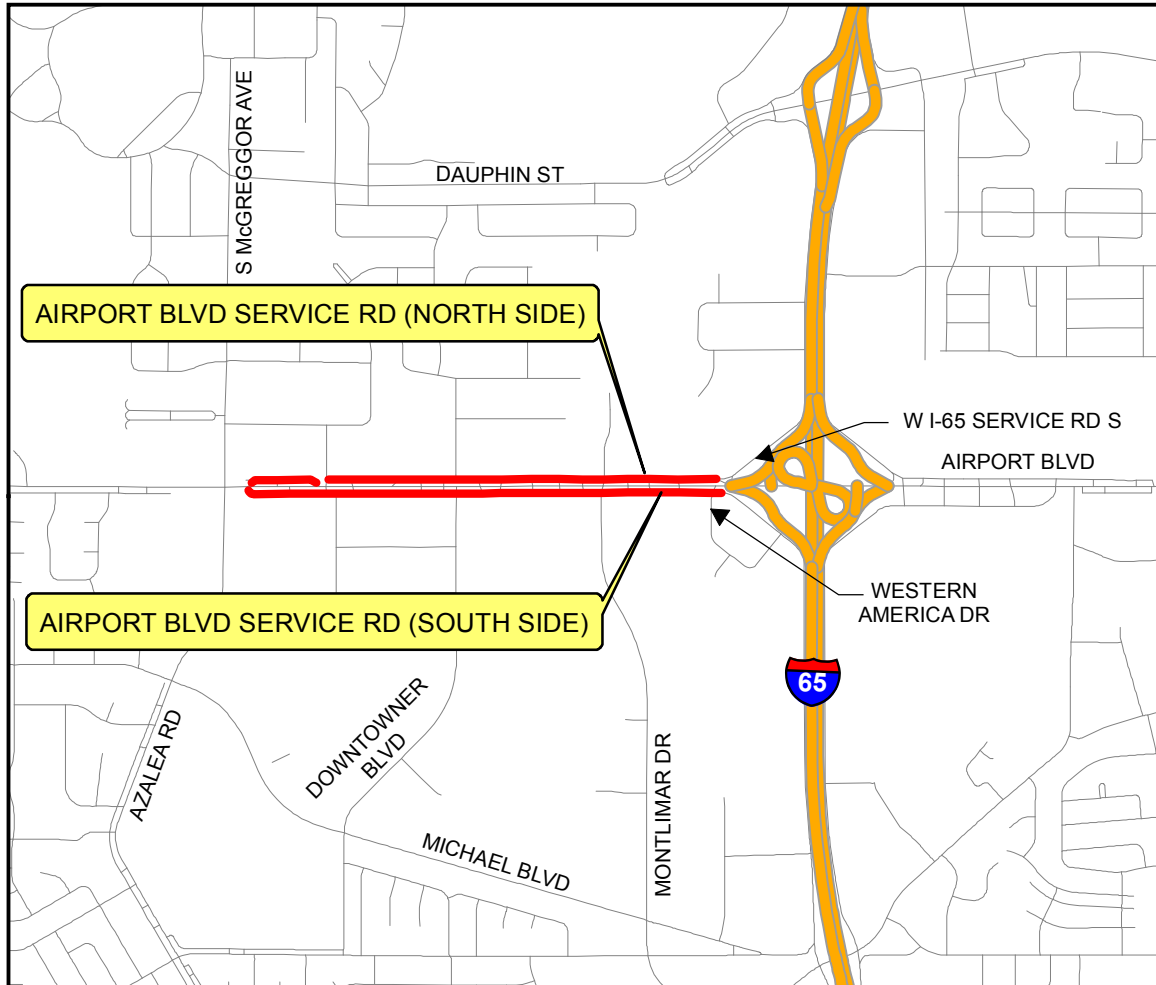
Mobile County Commission District 2

MCR-2018-201 MOBILE STREETS

AIRPORT BLVD SERVICE RD (NORTH SIDE) AIRPORT BLVD SERVICE RD (SOUTH SIDE)



Sheet 1 of 6



Vicinity Map - Not to Scale

PROJECT TYPE -

RRR: RESURFACING, RESTORATION AND REHABILITATION

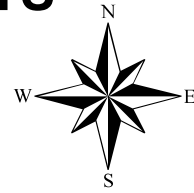
PROJECT DESCRIPTION: These are existing paved roads that are to be resurfaced. This may include clearing, patching, leveling, milling, resurfacing, paving a portion of the shoulder, pavement markings, minor drainage improvements, safety improvements, traffic control installation, utility relocations as required by law, intersection improvements, and any other work necessary for the completion of the project.

Legend

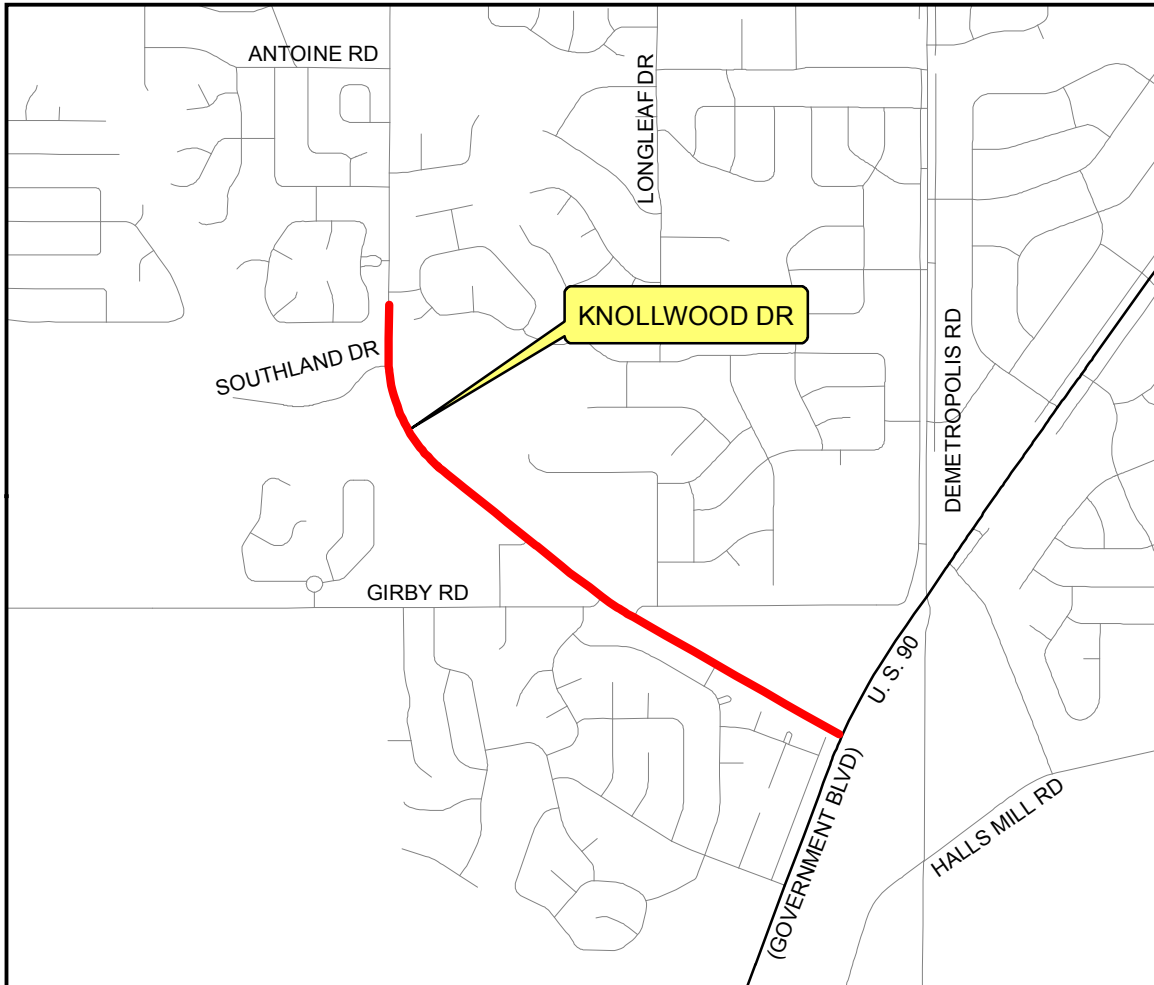
- PROPOSED
- Interstate
- Municipal Road
- Paved Road
- - - Unpaved Road
- City Limits

MCR-2018-201 MOBILE STREETS

KNOLLWOOD DR



Sheet 2 of 6



Vicinity Map - Not to Scale

PROJECT TYPE -

RRR: RESURFACING, RESTORATION AND REHABILITATION

PROJECT DESCRIPTION: This is an existing paved road that is to be resurfaced. This may include clearing, patching, leveling, milling, resurfacing, paving a portion of the shoulder, pavement markings, minor drainage improvements, safety improvements, traffic control installation, utility relocations as required by law, intersection improvements, and any other work necessary for the completion of the project.

Legend

- PROPOSED
- Interstate
- Municipal Road
- Paved Road
- - - Unpaved Road
- City Limits

MCR-2018-201 MOBILE STREETS

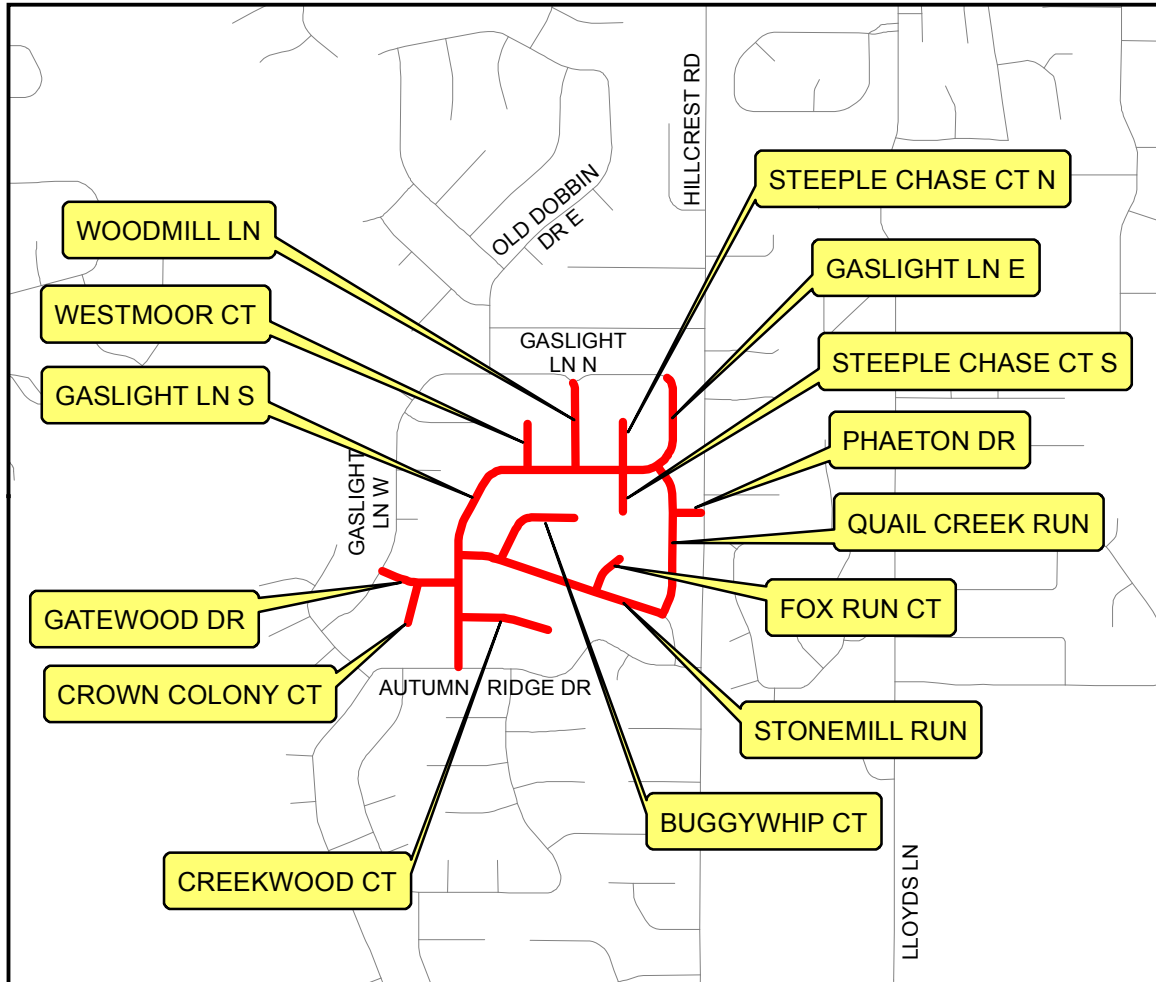


BUGGY WHIP CT
CREEKWOOD CT
CROWN COLONY CT
FOX RUN CT
GASLIGHT LN E

GASLIGHT LN S
GATEWOOD DR
PHAETON DR
QUAIL CREEK RUN
STONEMILL RUN

STEEPLE CHASE CT S
STEEPLE CHASE CT N
WESTMOOR CT
WOODMILL LN

Sheet 3 of 6



Vicinity Map - Not to Scale

PROJECT TYPE -

RRR: RESURFACING, RESTORATION AND REHABILITATION

PROJECT DESCRIPTION: These are existing paved roads that are to be resurfaced. This may include clearing, patching, leveling, milling, resurfacing, paving a portion of the shoulder, pavement markings, minor drainage improvements, safety improvements, traffic control installation, utility relocations as required by law, intersection improvements, and any other work necessary for the completion of the project.


Legend

- PROPOSED
- Interstate
- Municipal Road
- Paved Road
- - - Unpaved Road
- City Limits

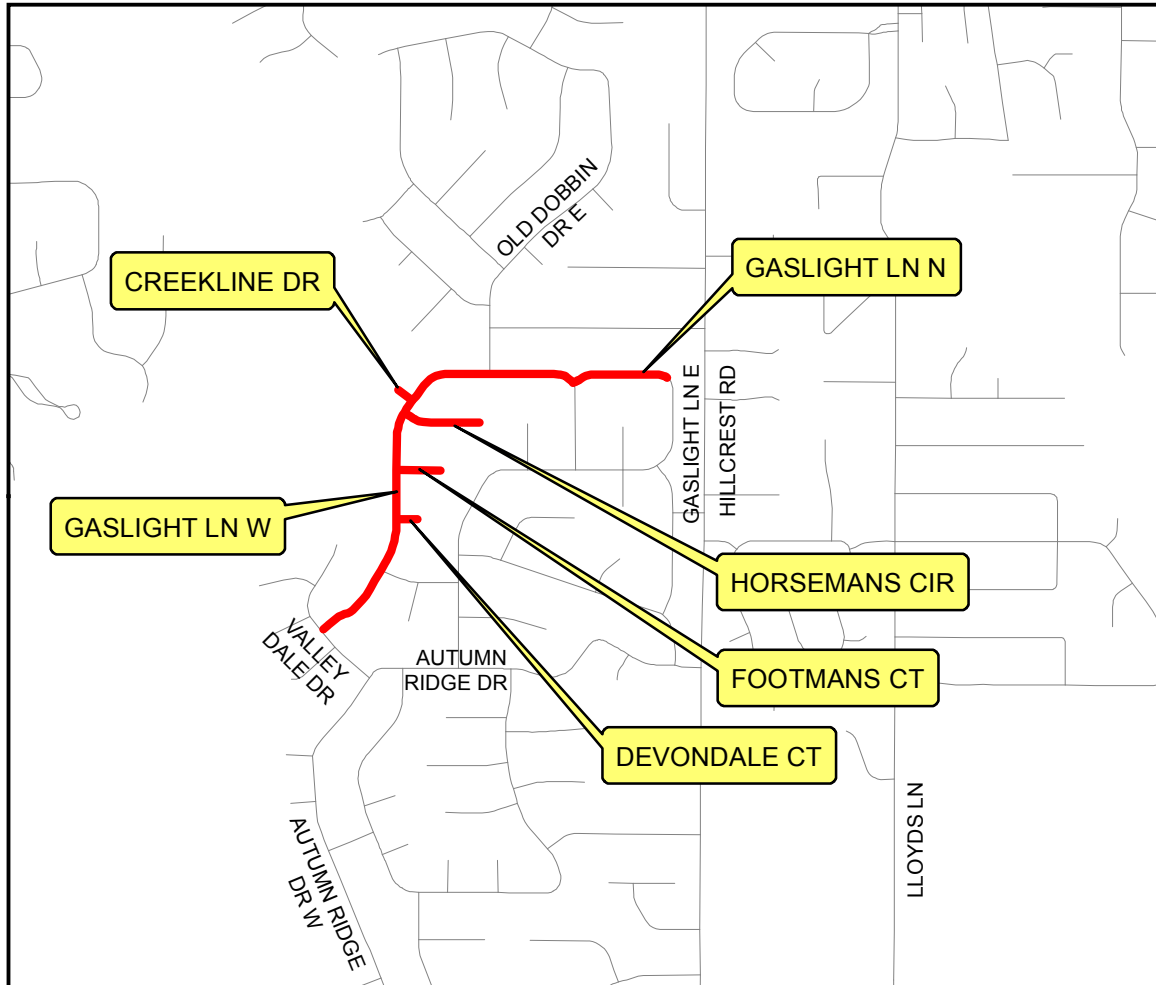
MCR-2018-201 MOBILE STREETS

CREEKLINE DR
DEVONDALE CT
FOOTMANS CT

GASLIGHT LN N
GASLIGHT LN W
HORSEMANS CIR



Sheet 4 of 6



Vicinity Map - Not to Scale

PROJECT TYPE -

RRR: RESURFACING, RESTORATION AND REHABILITATION

PROJECT DESCRIPTION: These are existing paved roads that are to be resurfaced. This may include clearing, patching, leveling, milling, resurfacing, paving a portion of the shoulder, pavement markings, minor drainage improvements, safety improvements, traffic control installation, utility relocations as required by law, intersection improvements, and any other work necessary for the completion of the project.

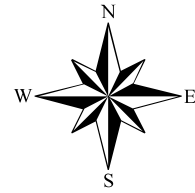
Legend

- PROPOSED
- Interstate
- Municipal Road
- Paved Road
- - - Unpaved Road
- City Limits

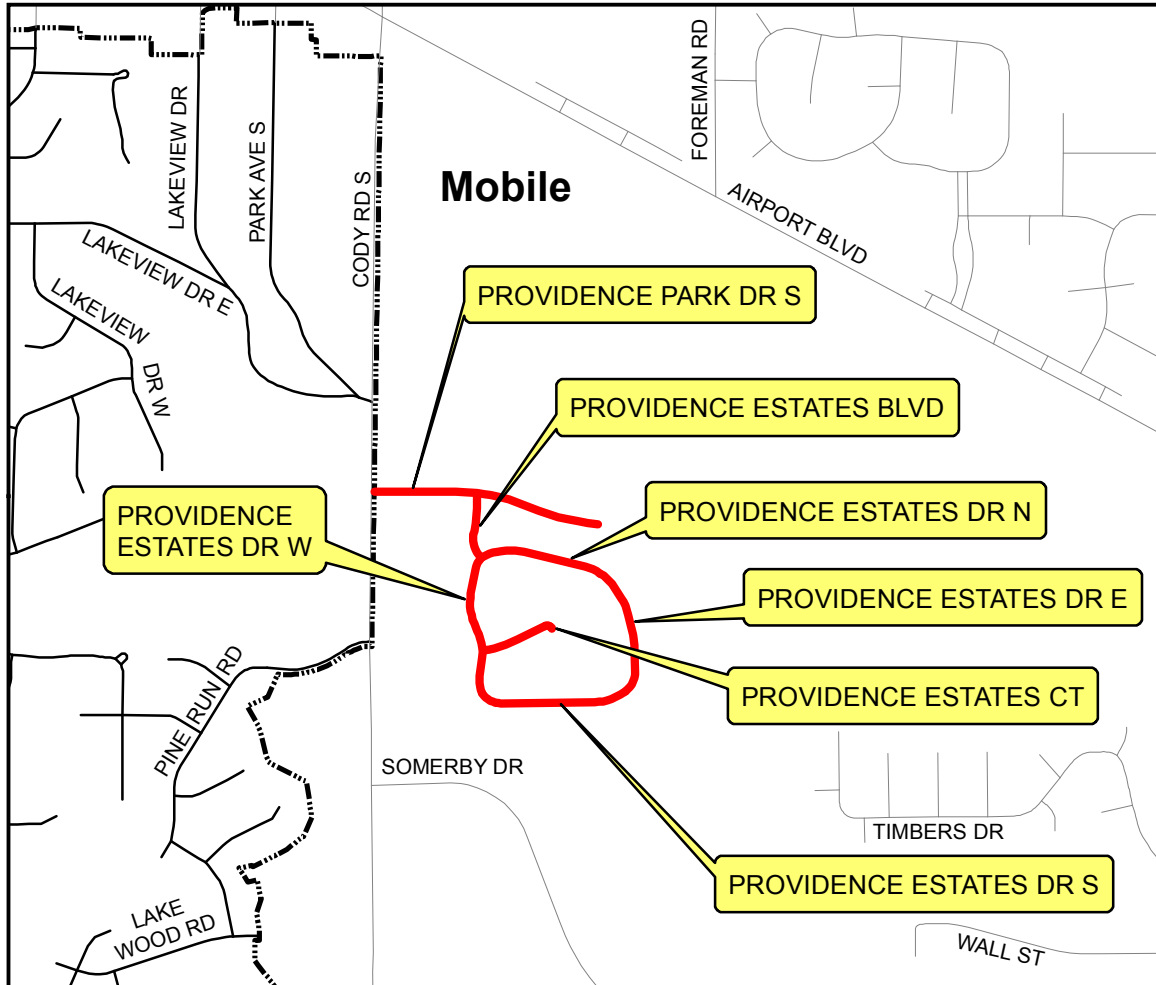
MCR-2018-201 MOBILE STREETS

PROVIDENCE ESTATES BLVD
PROVIDENCE ESTATES CT
PROVIDENCE ESTATES DR E
PROVIDENCE ESTATES DR N

PROVIDENCE ESTATES DR S
PROVIDENCE ESTATES DR W
PROVIDENCE PARK DR S



Sheet 5 of 6



Vicinity Map - Not to Scale

PROJECT TYPE -

RRR: RESURFACING, RESTORATION AND REHABILITATION


PROJECT DESCRIPTION: These are existing paved roads that are to be resurfaced. This may include clearing, patching, leveling, milling, resurfacing, paving a portion of the shoulder, pavement markings, minor drainage improvements, safety improvements, traffic control installation, utility relocations as required by law, intersection improvements, and any other work necessary for the completion of the project.

Legend

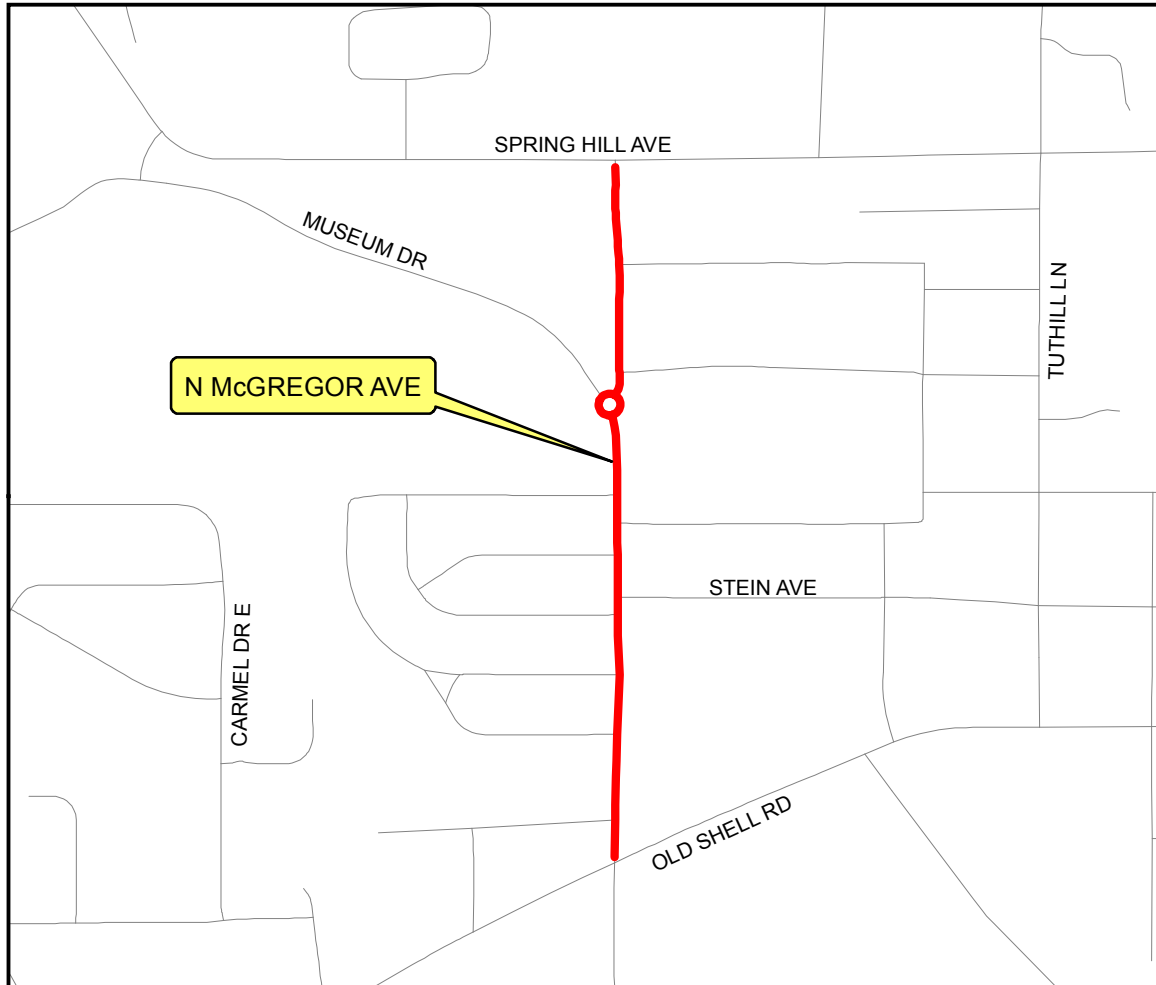
- PROPOSED
- Interstate
- Municipal Road
- Paved Road
- - - Unpaved Road
- City Limits

MCR-2018-201 MOBILE STREETS

N McGREGOR AVE



Sheet 6 of 6



PROJECT TYPE -
RECON: RECONSTRUCTION

Vicinity Map - Not to Scale

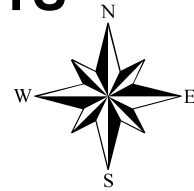
PROJECT DESCRIPTION: This may include the removal of portions of existing roadways, clearing, grubbing, grade, drain, base, pave, patching, leveling, milling, resurfacing, full depth reclamation, guardrail improvements, pavement markings, shoulder work, traffic control installation, signal modifications, intersection improvements, drainage improvements, installation of nonmotorized travelways as required by the primary funding entity, utility relocations as required by law, right of way and/or easement acquisitions, environmental permitting, and any other work necessary for the completion of the project.

Legend

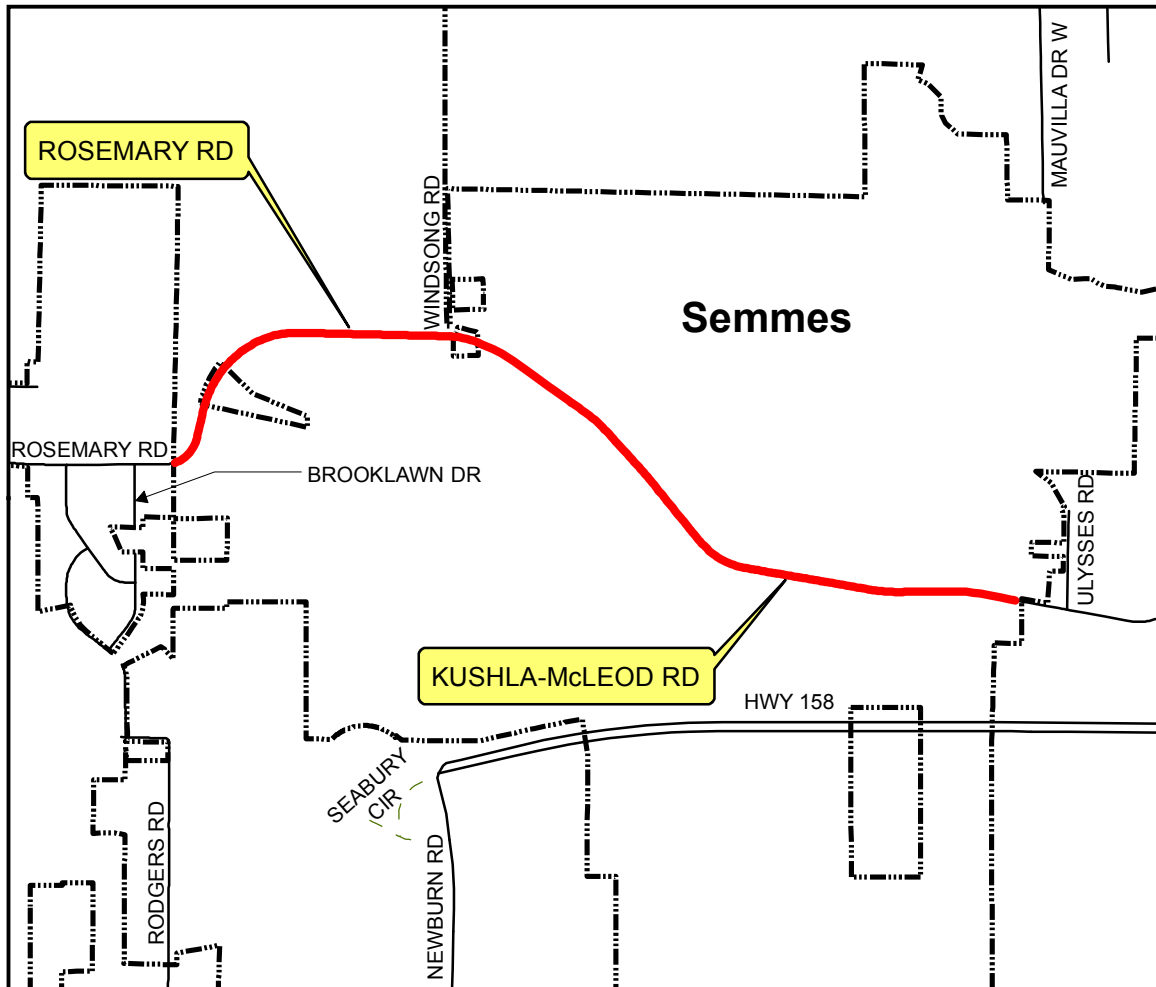
- PROPOSED
- Interstate
- Municipal Road
- Paved Road
- - - Unpaved Road
- City Limits

MCR-2018-202 SEMMES STREETS

KUSHLA-McLEOD RD
ROSEMARY RD



Sheet 1 of 1



Vicinity Map - Not to Scale

PROJECT TYPE -

RRR: RESURFACING, RESTORATION AND REHABILITATION

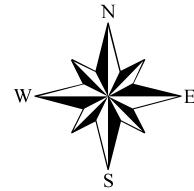
PROJECT DESCRIPTION: These are existing paved roads that are to be resurfaced. This may include clearing, patching, leveling, milling, resurfacing, paving a portion of the shoulder, pavement markings, minor drainage improvements, safety improvements, traffic control installation, utility relocations as required by law, intersection improvements, and any other work necessary for the completion of the project.

Legend

- PROPOSED
- Interstate
- Municipal Road
- Paved Road
- Unpaved Road
- City Limits

MCR-2018-203

SOCCER COMPLEX RD



Sheet 1 of 1



Vicinity Map - Not to Scale

PROJECT TYPE -
GDBP: GRADE, DRAIN, BASE AND PAVE

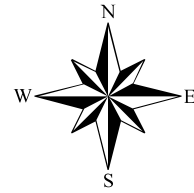
PROJECT DESCRIPTION: This is a proposed new road that is to be cleared, grubbed, graded, drained, based and paved. This project may include clearing, grubbing, grade, drain, base, pave, guardrail, intersection improvements, pavement markings, traffic control installation, installation of nonmotorized travelways as required by the primary funding entity, utility relocations as required by law, right of way and/or easement acquisitions, and any other work necessary for the completion of the project.

Legend

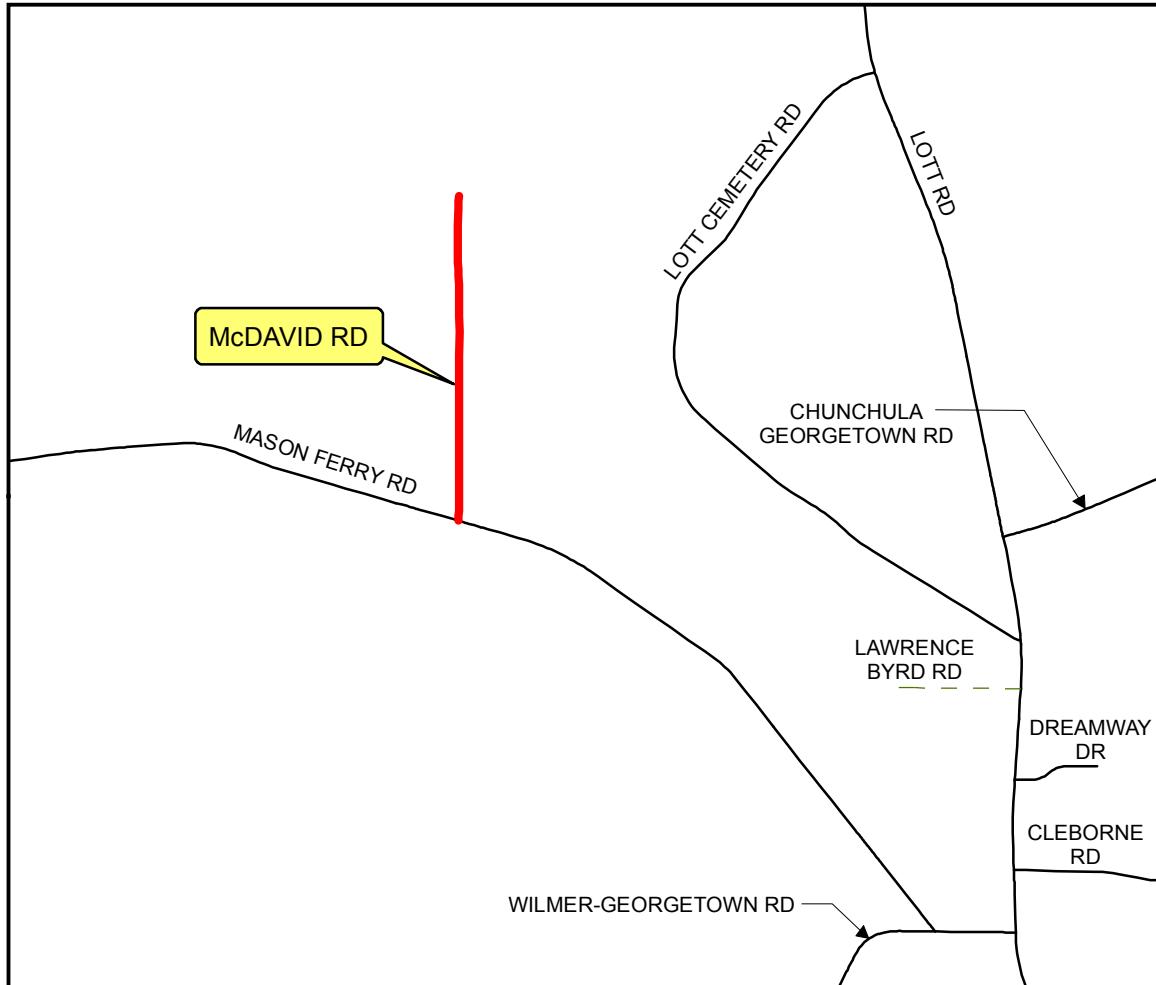
- PROPOSED
- Interstate
- Municipal Road
- Paved Road
- - - Unpaved Road
- City Limits

MCR-2018-204

McDAVID RD



Sheet 1 of 1



Vicinity Map - Not to Scale

PROJECT TYPE -
GDBP: GRADE, DRAIN, BASE AND PAVE

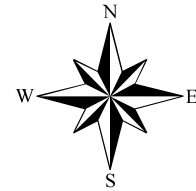
PROJECT DESCRIPTION: This is an existing unpaved road that is to be cleared, grubbed, graded, drained, based and paved. This project may include clearing, grubbing, grade, drain, base, pave, guardrail, intersection improvements, pavement markings, traffic control installation, utility relocations as required by law, right of way and/or easement acquisitions, and any other work necessary for the completion of the project.

Legend

- PROPOSED
- Interstate
- Municipal Road
- Paved Road
- Unpaved Road
- City Limits

MCR-2018-205

BARLOW RD



Sheet 1 of 2



Vicinity Map - Not to Scale

PROJECT TYPE -
GDBP: GRADE, DRAIN, BASE AND PAVE

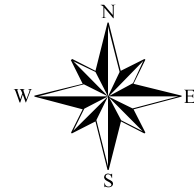
PROJECT DESCRIPTION: This is an existing unpaved road that is to be cleared, grubbed, graded, drained, based and paved. This project may include clearing, grubbing, grade, drain, base, pave, guardrail, intersection improvements, pavement markings, traffic control installation, utility relocations as required by law, right of way and/or easement acquisitions, and any other work necessary for the completion of the project.

Legend

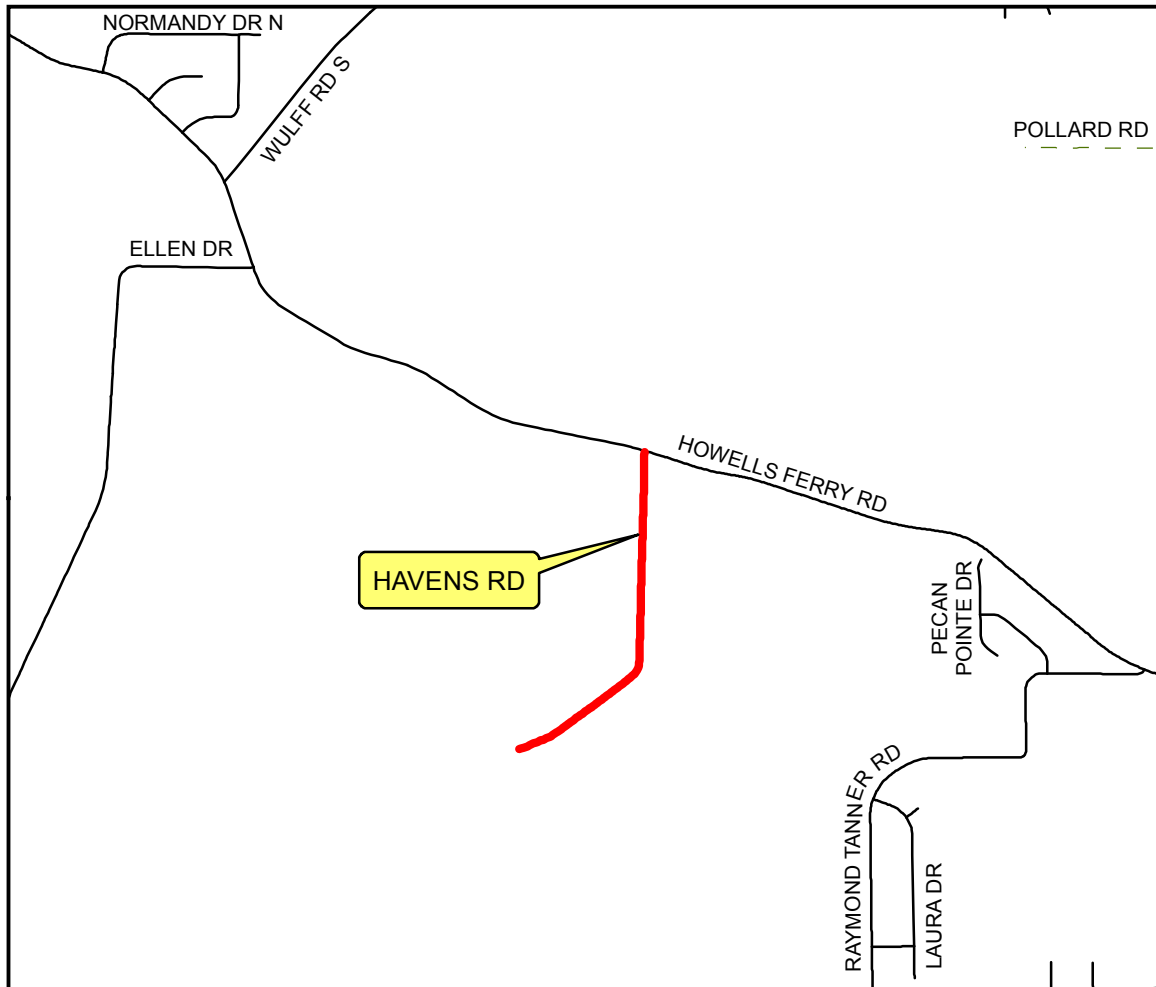
- PROPOSED
- Interstate
- Municipal Road
- Paved Road
- Unpaved Road
- City Limits

MCR-2018-205

HAVENS RD



Sheet 2 of 2



Vicinity Map - Not to Scale

PROJECT TYPE -
GDBP: GRADE, DRAIN, BASE AND PAVE

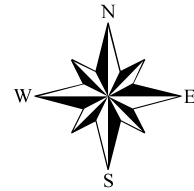
PROJECT DESCRIPTION: This is an existing unpaved road that is to be cleared, grubbed, graded, drained, based and paved. This project may include clearing, grubbing, grade, drain, base, pave, guardrail, intersection improvements, pavement markings, traffic control installation, utility relocations as required by law, right of way and/or easement acquisitions, and any other work necessary for the completion of the project.

Legend

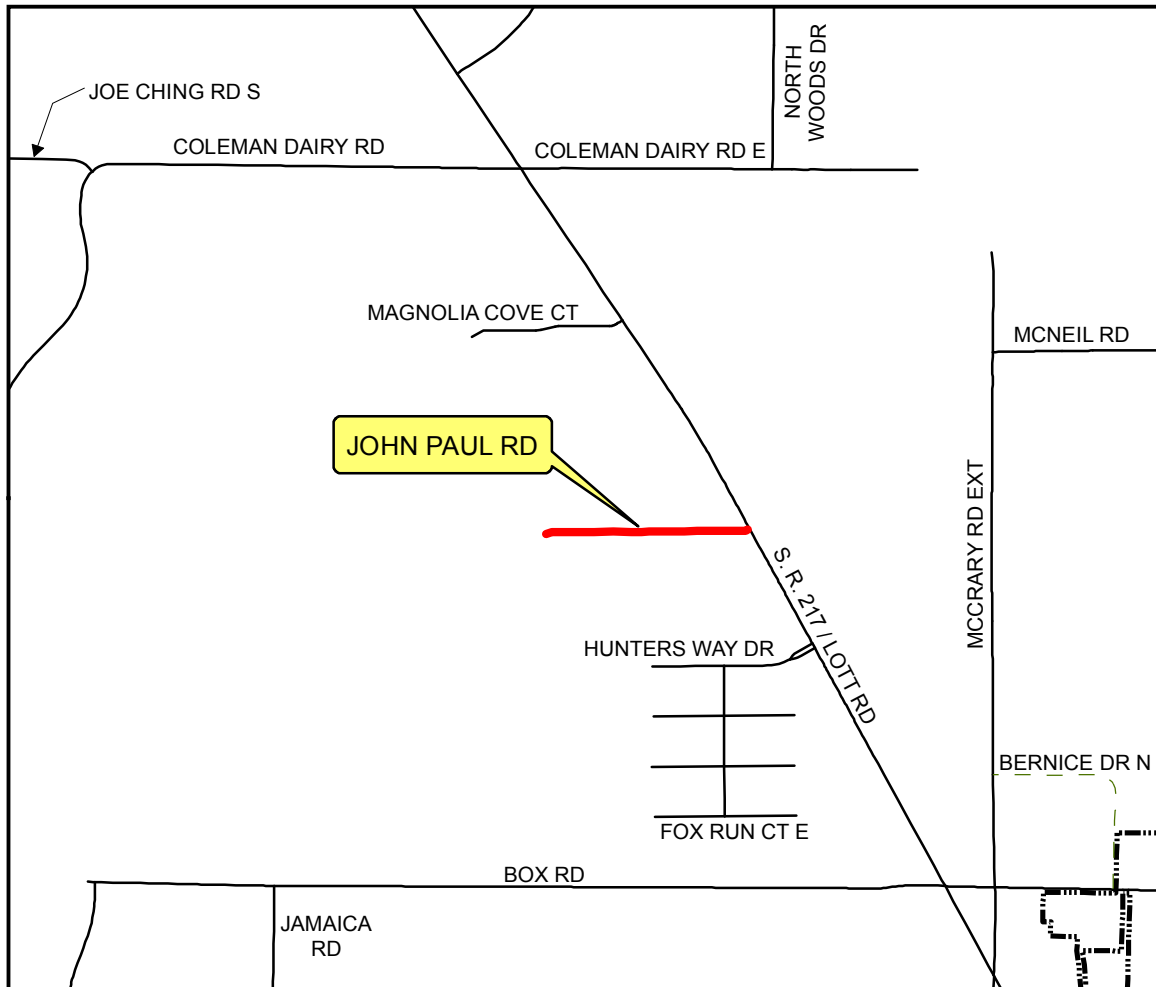
- PROPOSED
- Interstate
- Municipal Road
- Paved Road
- Unpaved Road
- City Limits

MCR-2018-206

JOHN PAUL RD



Sheet 1 of 2



Vicinity Map - Not to Scale

PROJECT TYPE -
GDBP: GRADE, DRAIN, BASE AND PAVE

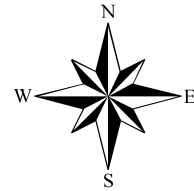
PROJECT DESCRIPTION: This is an existing unpaved road that is to be cleared, grubbed, graded, drained, based and paved. This project may include clearing, grubbing, grade, drain, base, pave, guardrail, intersection improvements, pavement markings, traffic control installation, utility relocations as required by law, right of way and/or easement acquisitions, and any other work necessary for the completion of the project.

Legend

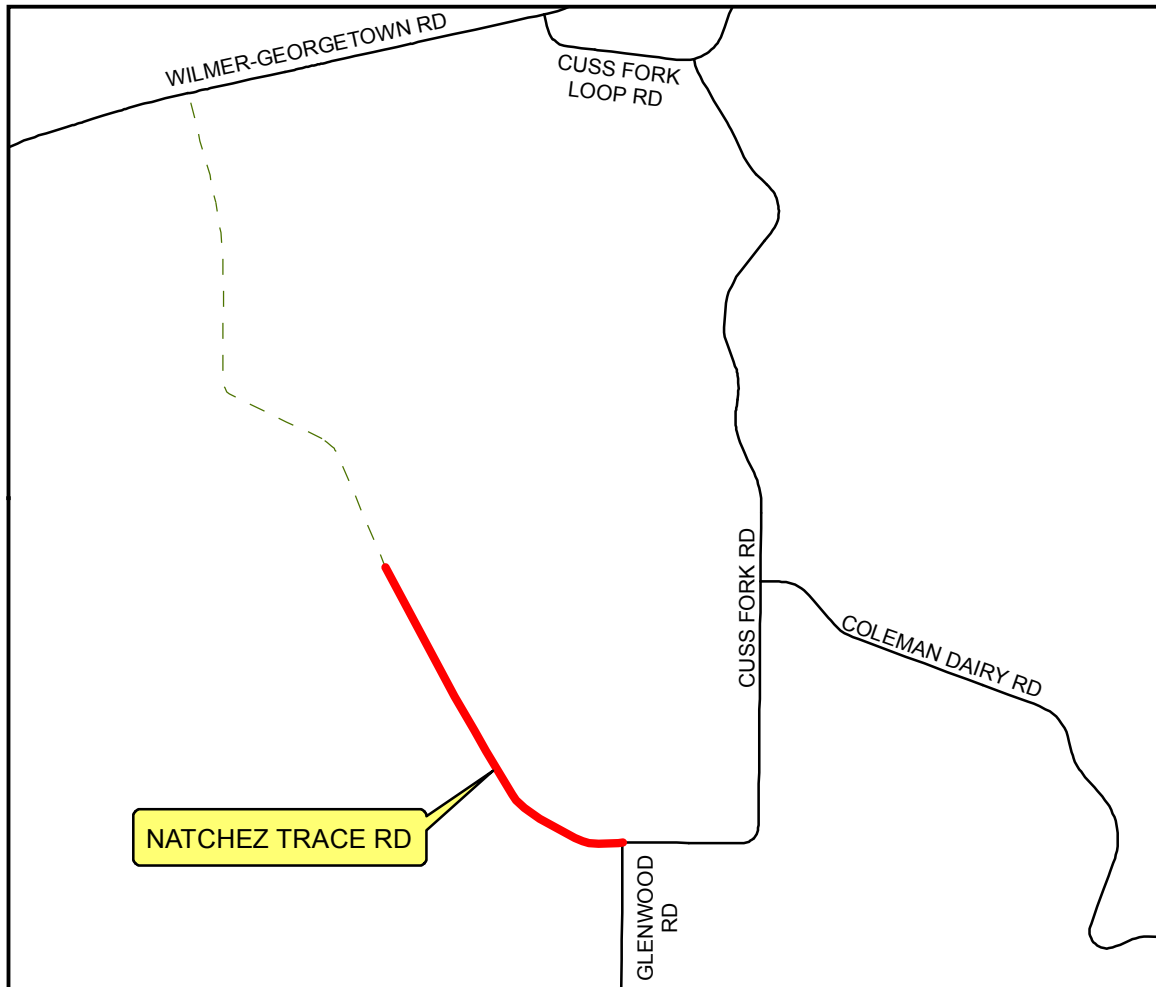
- PROPOSED
- Interstate
- Municipal Road
- Paved Road
- - - Unpaved Road
- City Limits

MCR-2018-206

NATCHEZ TRACE RD



Sheet 2 of 2



Vicinity Map - Not to Scale

PROJECT TYPE -
GDBP: GRADE, DRAIN, BASE AND PAVE

PROJECT DESCRIPTION: This is an existing unpaved road that is to be cleared, grubbed, graded, drained, based and paved. This project may include clearing, grubbing, grade, drain, base, pave, guardrail, intersection improvements, pavement markings, traffic control installation, utility relocations as required by law, right of way and/or easement acquisitions, and any other work necessary for the completion of the project.

Legend

- PROPOSED
- Interstate
- Municipal Road
- Paved Road
- - - Unpaved Road
- City Limits

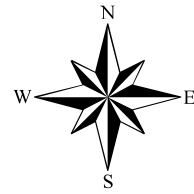


Mobile County Commission District 3

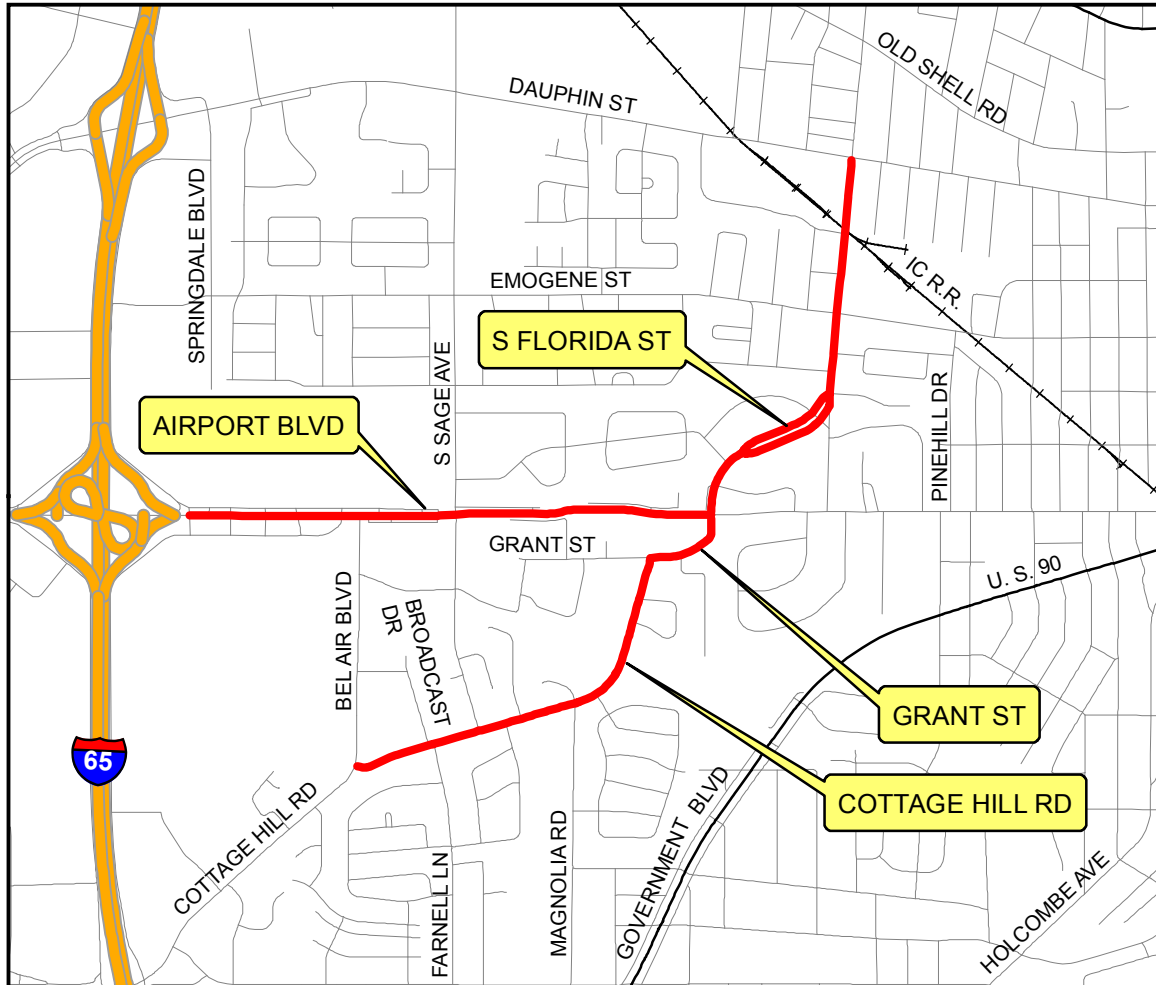
Commission District 3

MCR-2018-301 MOBILE STREETS

AIRPORT BLVD
COTTAGE HILL RD
GRANT ST
S FLORIDA ST



Sheet 1 of 2



Vicinity Map - Not to Scale

PROJECT TYPE -

RRR: RESURFACING, RESTORATION AND REHABILITATION

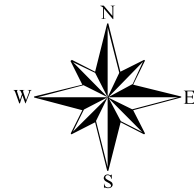
PROJECT DESCRIPTION: These are existing paved roads that are to be resurfaced. This may include clearing, patching, leveling, milling, resurfacing, paving a portion of the shoulder, pavement markings, minor drainage improvements, safety improvements, traffic control installation, utility relocations as required by law, intersection improvements, and any other work necessary for the completion of the project.

Legend

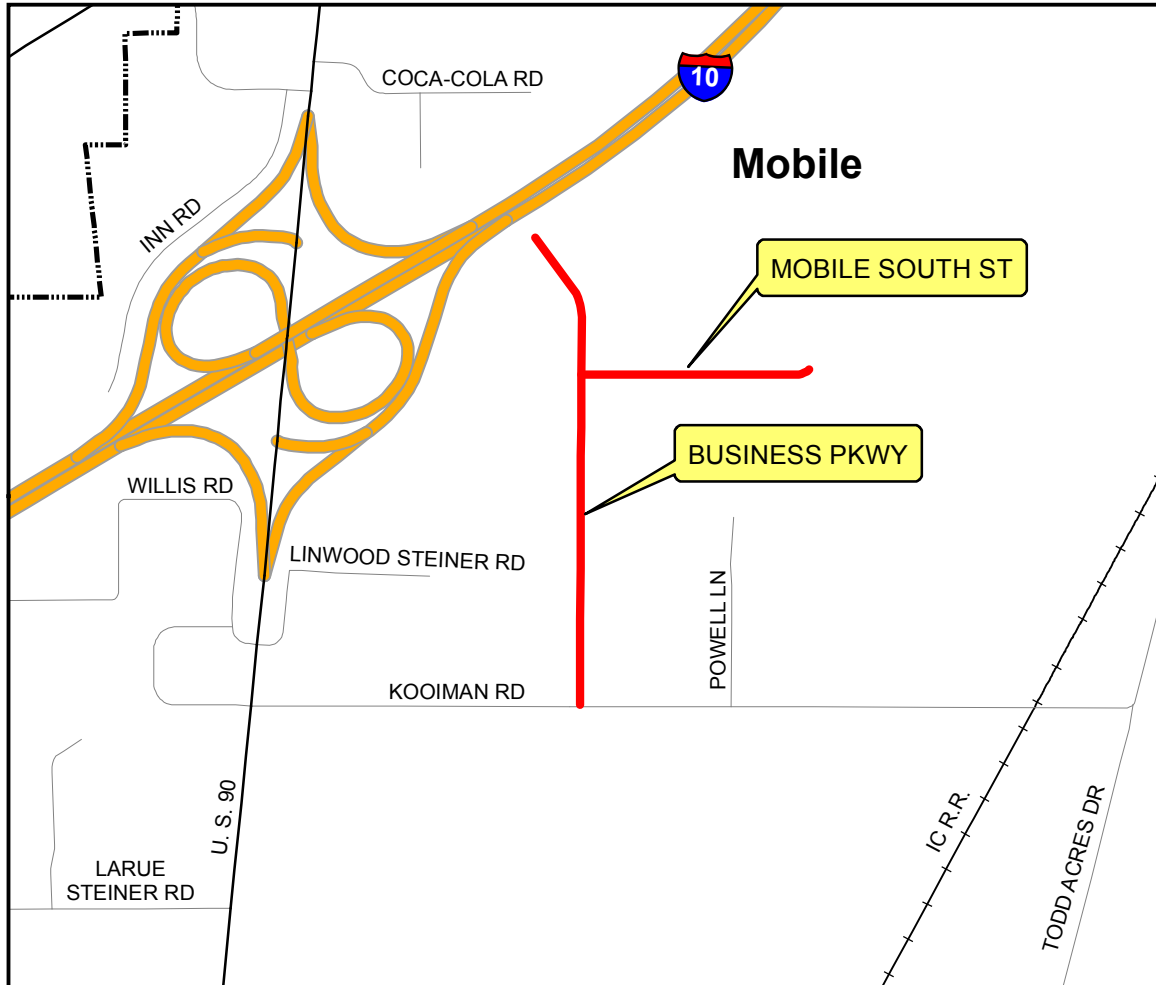
- PROPOSED
- Interstate
- Municipal Road
- Paved Road
- - - Unpaved Road
- City Limits

MCR-2018-301 MOBILE STREETS

BUSINESS PKWY MOBILE SOUTH ST



Sheet 2 of 2



Vicinity Map - Not to Scale

PROJECT TYPE -

RRR: RESURFACING, RESTORATION AND REHABILITATION


PROJECT DESCRIPTION: These are existing paved roads that are to be resurfaced. This may include clearing, patching, leveling, milling, resurfacing, paving a portion of the shoulder, pavement markings, minor drainage improvements, safety improvements, traffic control installation, utility relocations as required by law, intersection improvements, and any other work necessary for the completion of the project.

Legend

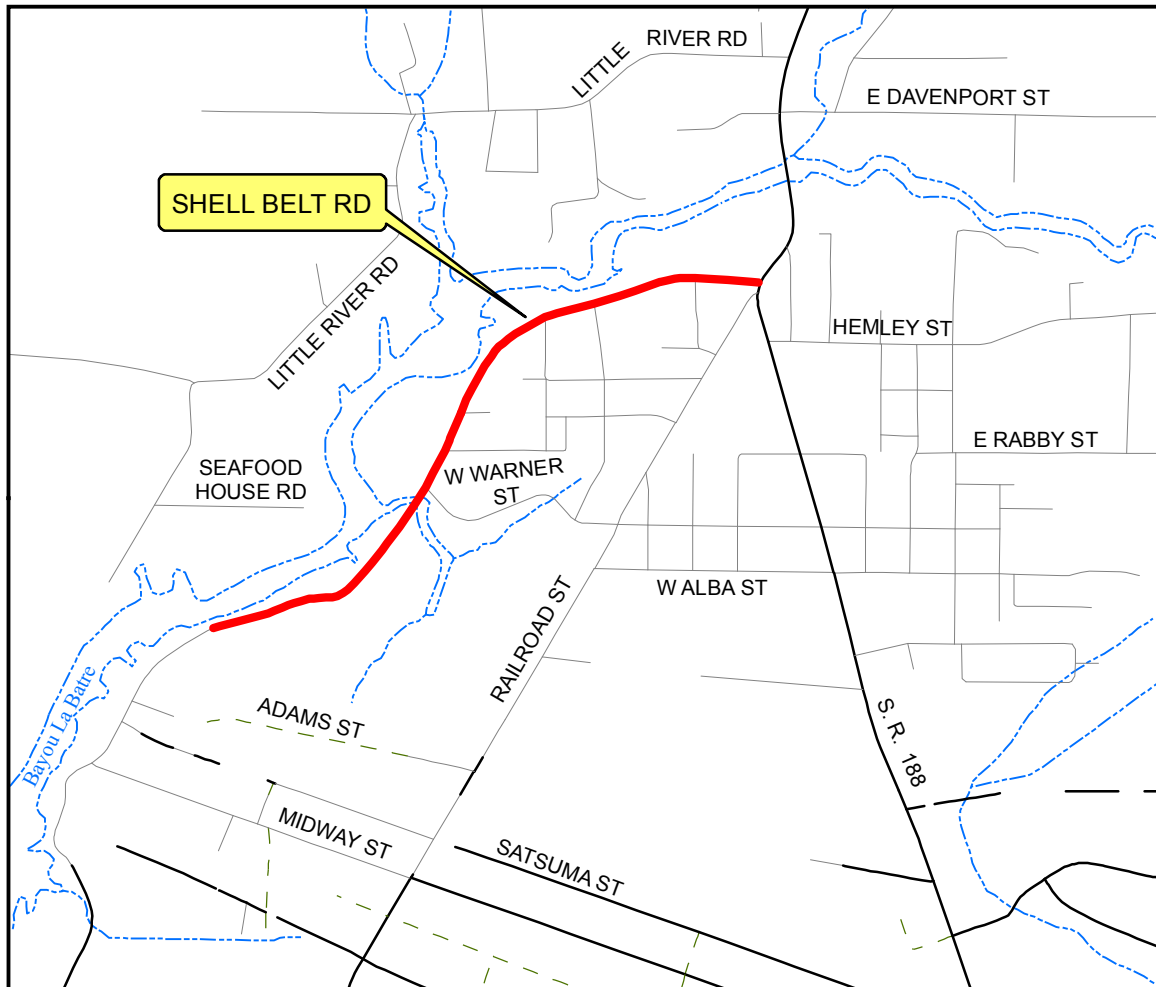
- PROPOSED
- Interstate
- Municipal Road
- Paved Road
- - - Unpaved Road
- City Limits

MCR-2018-302 BAYOU LA BATRE STREETS

SHELL BELT RD



Sheet 1 of 1



Vicinity Map - Not to Scale

PROJECT TYPE -

RRR: RESURFACING, RESTORATION AND REHABILITATION

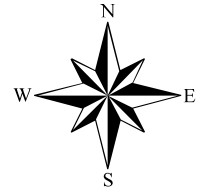
PROJECT DESCRIPTION: This is an existing paved road that is to be resurfaced. This may include clearing, patching, leveling, milling, resurfacing, paving a portion of the shoulder, pavement markings, minor drainage improvements, safety improvements, traffic control installation, utility relocations as required by law, intersection improvements, and any other work necessary for the completion of the project.

Legend

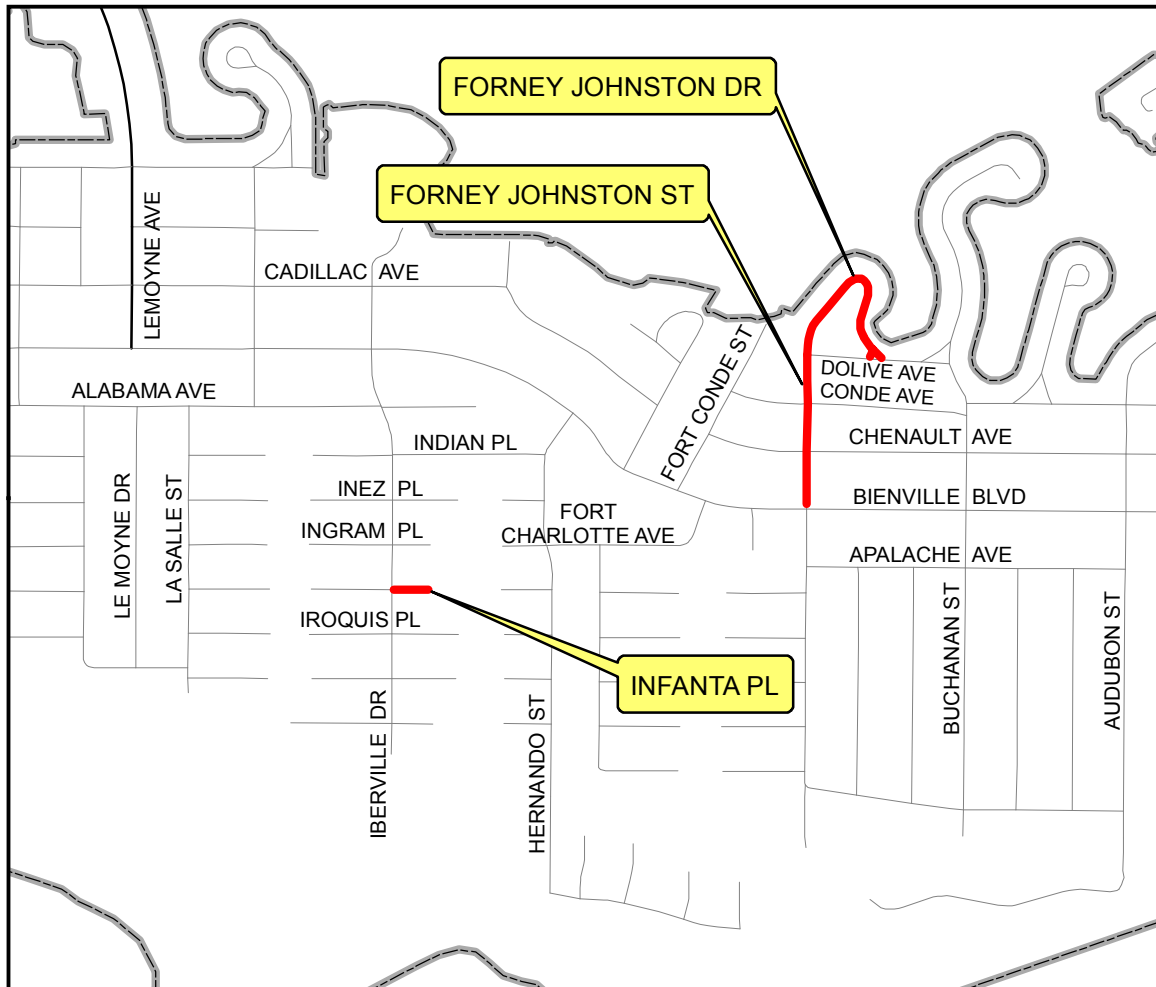
- PROPOSED
- Interstate
- Municipal Road
- Paved Road
- - - Unpaved Road
- City Limits

MCR-2018-303 DAUPHIN ISLAND STREETS

FORNEY JOHNSTON DR
FORNEY JOHNSTON ST
INFANTA PL



Sheet 1 of 4



Vicinity Map - Not to Scale

PROJECT TYPE -

RRR: RESURFACING, RESTORATION AND REHABILITATION

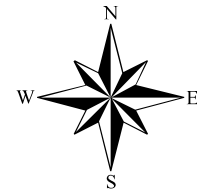
PROJECT DESCRIPTION: These are existing paved roads that are to be resurfaced. This may include clearing, patching, leveling, milling, resurfacing, paving a portion of the shoulder, pavement markings, minor drainage improvements, safety improvements, traffic control installation, utility relocations as required by law, intersection improvements, and any other work necessary for the completion of the project.

Legend

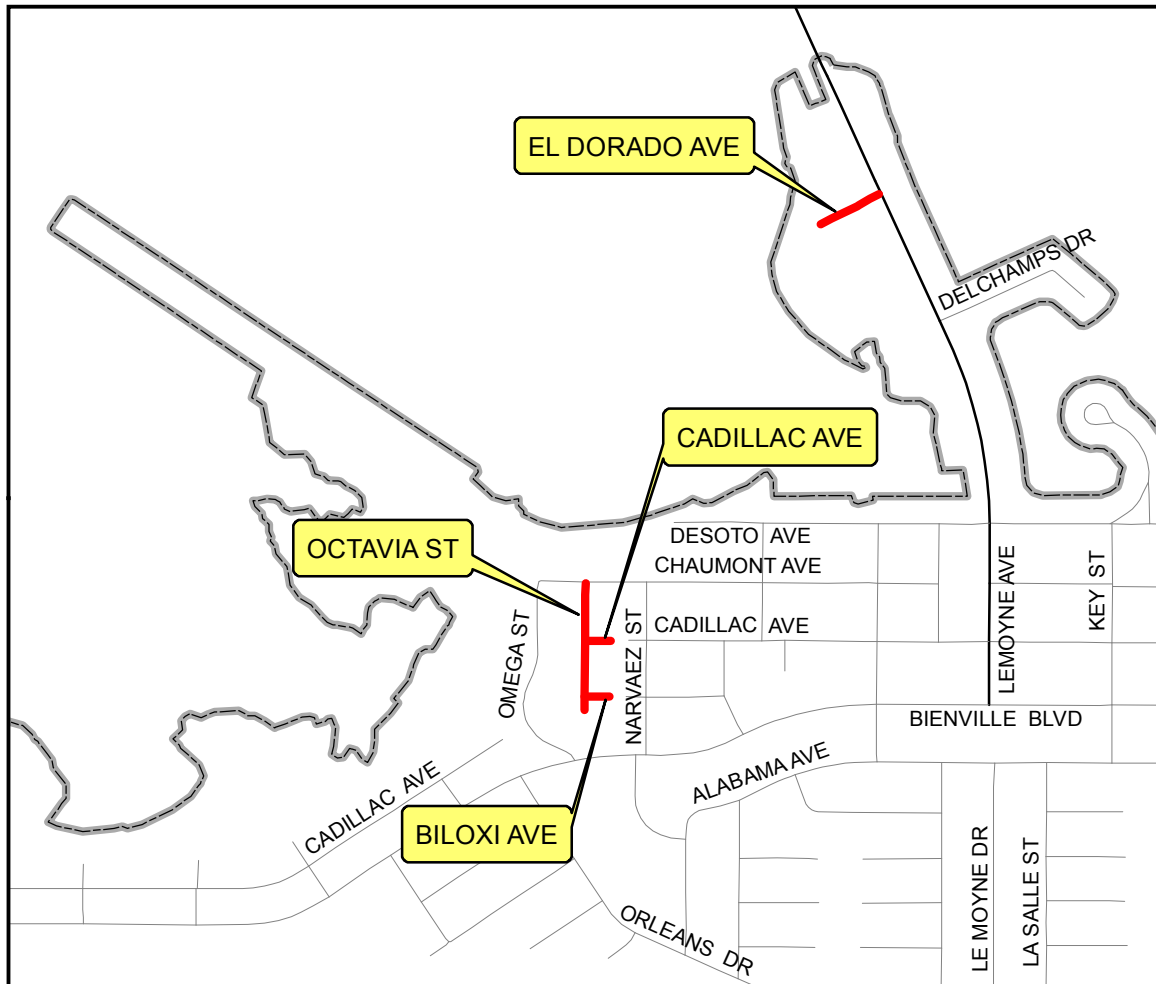
- PROPOSED
- Interstate
- Municipal Road
- Paved Road
- - - Unpaved Road
- City Limits

MCR-2018-303 DAUPHIN ISLAND STREETS

BILOXI AVE
CADILLAC AVE
EL DORADO AVE
OCTAVIA ST



Sheet 2 of 4



Vicinity Map - Not to Scale

PROJECT TYPE -

RRR: RESURFACING, RESTORATION AND REHABILITATION

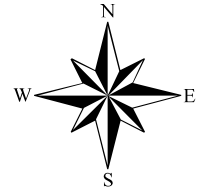
PROJECT DESCRIPTION: These are existing paved roads that are to be resurfaced. This may include clearing, patching, leveling, milling, resurfacing, paving a portion of the shoulder, pavement markings, minor drainage improvements, safety improvements, traffic control installation, utility relocations as required by law, intersection improvements, and any other work necessary for the completion of the project.

Legend

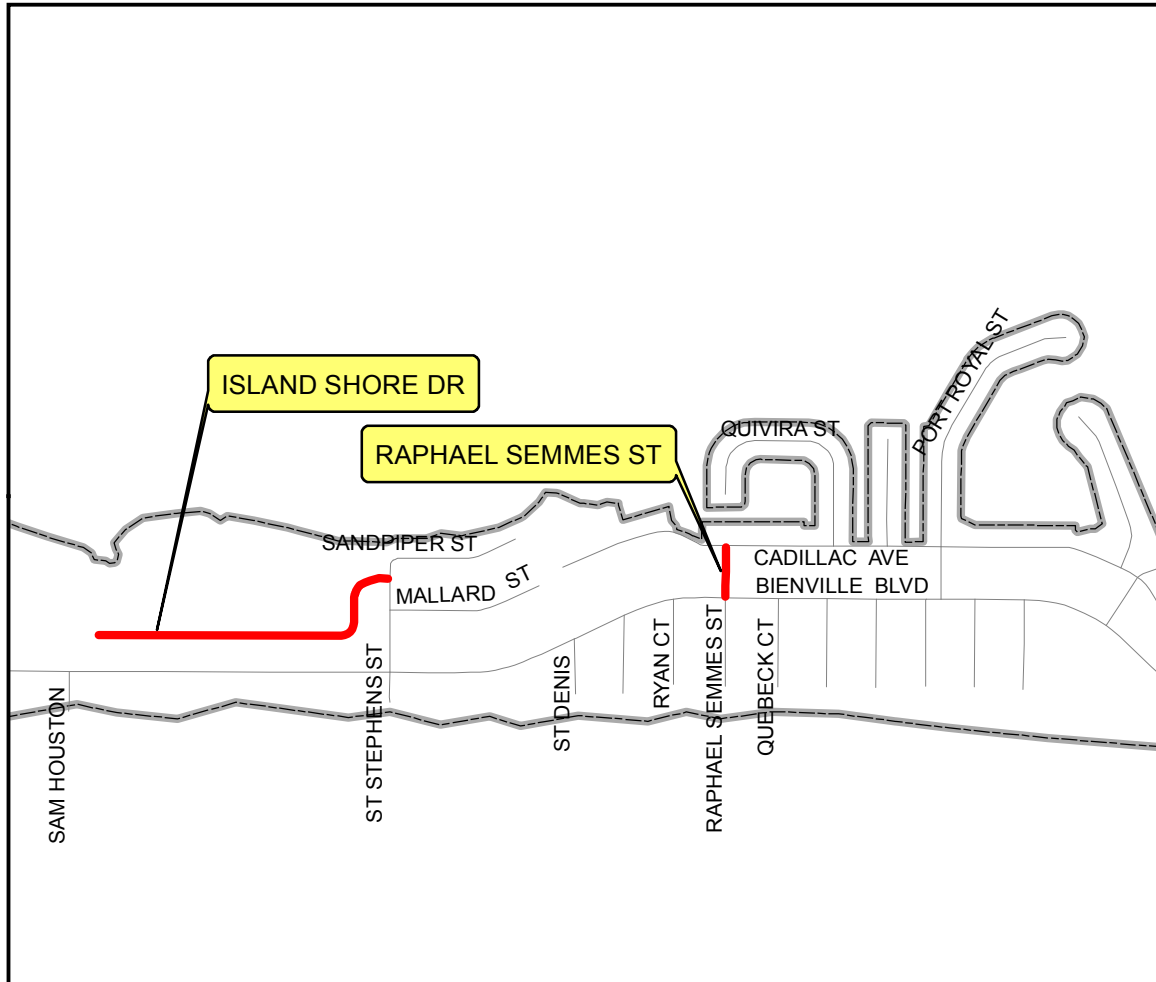
- PROPOSED
- Interstate
- Municipal Road
- Paved Road
- - - Unpaved Road
- City Limits

MCR-2018-303 DAUPHIN ISLAND STREETS

ISLAND SHORE DR RAPHAEL SEMMES ST



Sheet 3 of 4



Vicinity Map - Not to Scale

PROJECT TYPE -

RRR: RESURFACING, RESTORATION AND REHABILITATION


PROJECT DESCRIPTION: These are existing paved roads that are to be resurfaced. This may include clearing, patching, leveling, milling, resurfacing, paving a portion of the shoulder, pavement markings, minor drainage improvements, safety improvements, traffic control installation, utility relocations as required by law, intersection improvements, and any other work necessary for the completion of the project.

Legend

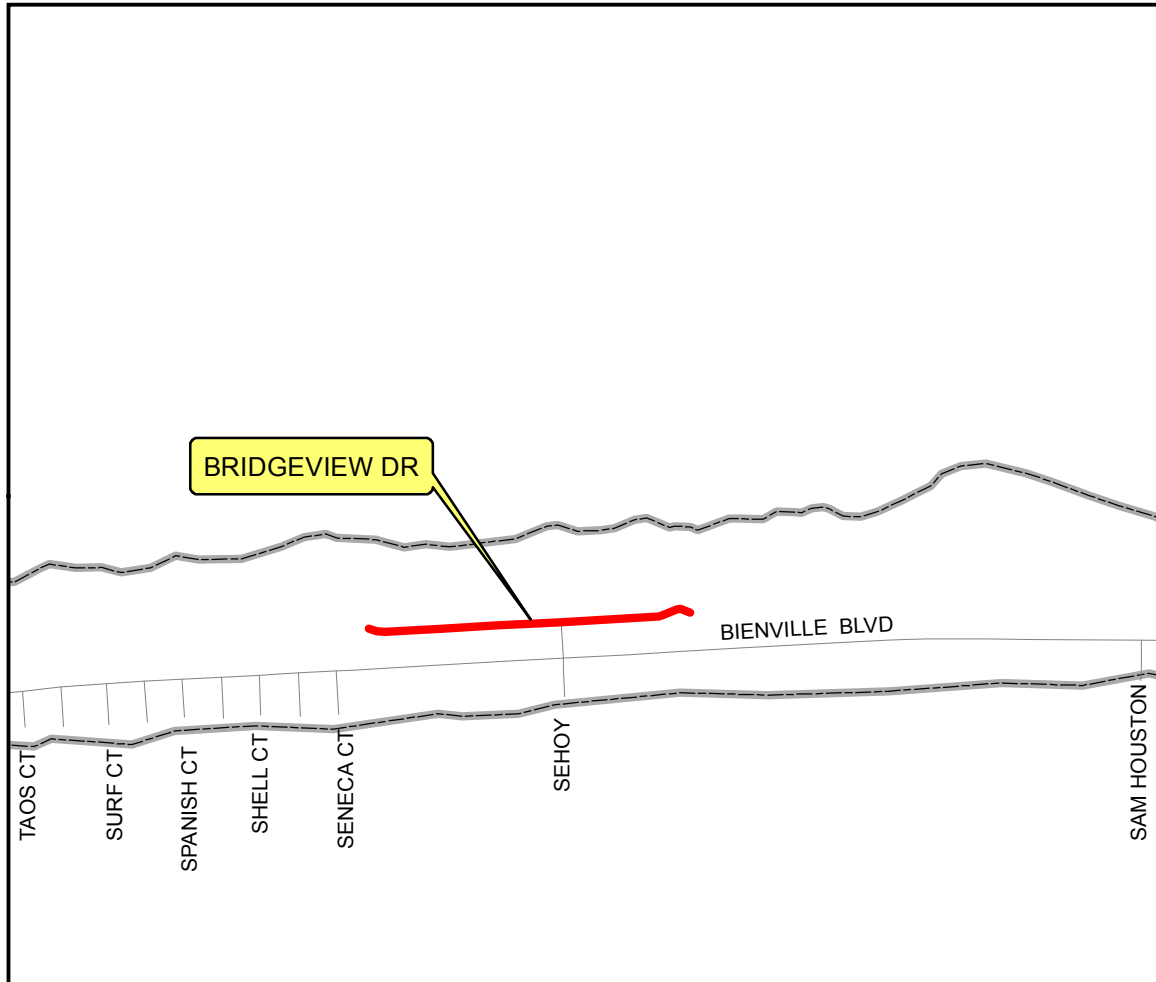
- PROPOSED
- Interstate
- Municipal Road
- Paved Road
- - - Unpaved Road
- City Limits

MCR-2018-303 DAUPHIN ISLAND STREETS

BRIDGEVIEW DR



Sheet 4 of 4



Vicinity Map - Not to Scale

PROJECT TYPE -

RRR: RESURFACING, RESTORATION AND REHABILITATION

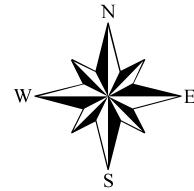
PROJECT DESCRIPTION: This is an existing paved road that is to be resurfaced. This may include clearing, patching, leveling, milling, resurfacing, paving a portion of the shoulder, pavement markings, minor drainage improvements, safety improvements, traffic control installation, utility relocations as required by law, intersection improvements, and any other work necessary for the completion of the project.

Legend

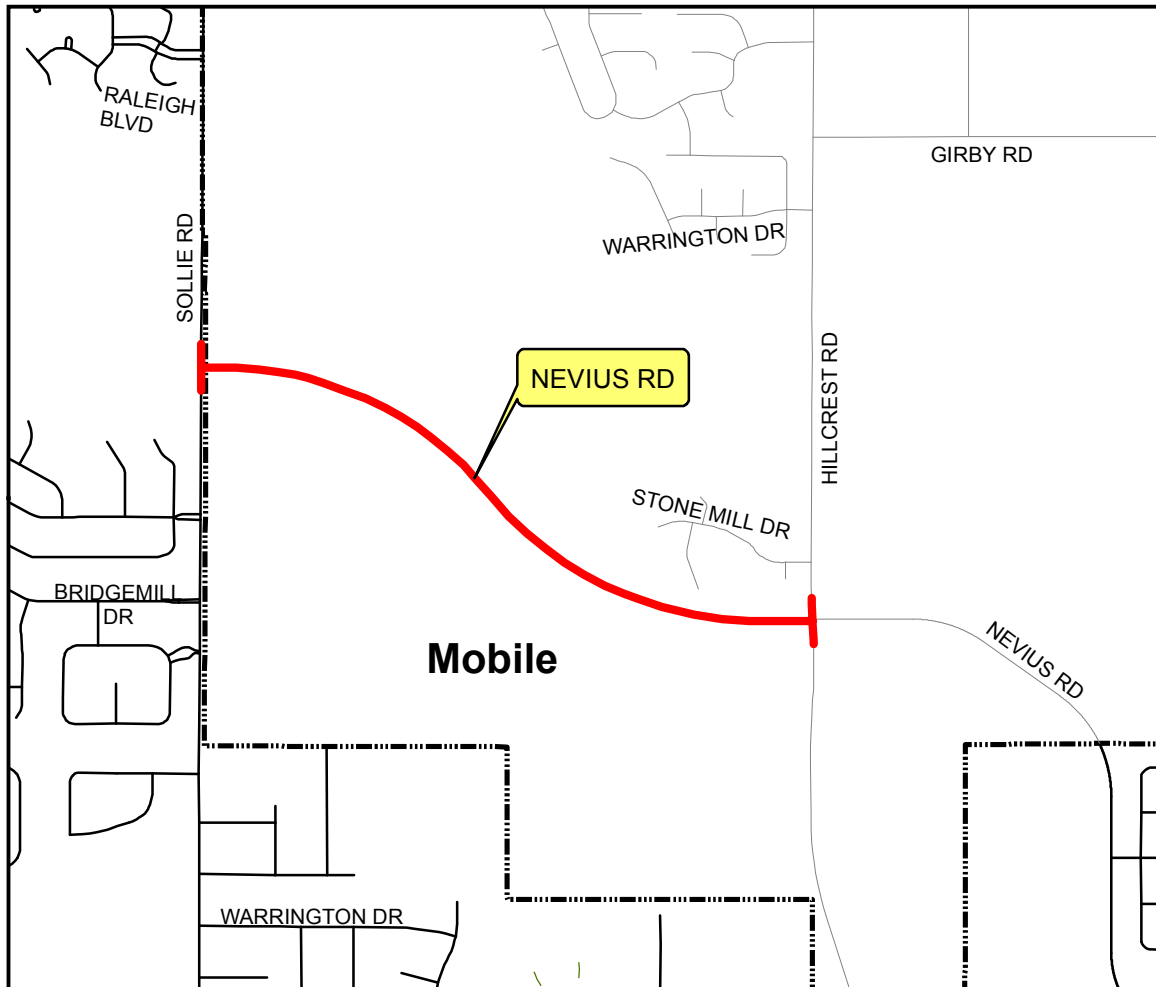
- PROPOSED
- Interstate
- Municipal Road
- Paved Road
- - - Unpaved Road
- City Limits

MCR-2018-304

NEVIUS RD



Sheet 1 of 1



Vicinity Map - Not to Scale

PROJECT TYPE -
GDBP: GRADE, DRAIN, BASE AND PAVE

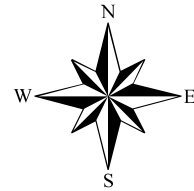
PROJECT DESCRIPTION: This is a proposed new alignment of a road that is to be cleared, grubbed, graded, drained, based and paved. This project may include clearing, grubbing, grade, drain, base, pave, guardrail, intersection improvements, pavement markings, traffic control installation, utility relocations as required by law, right of way and/or easement acquisitions, and any other work necessary for the completion of the project.

Legend

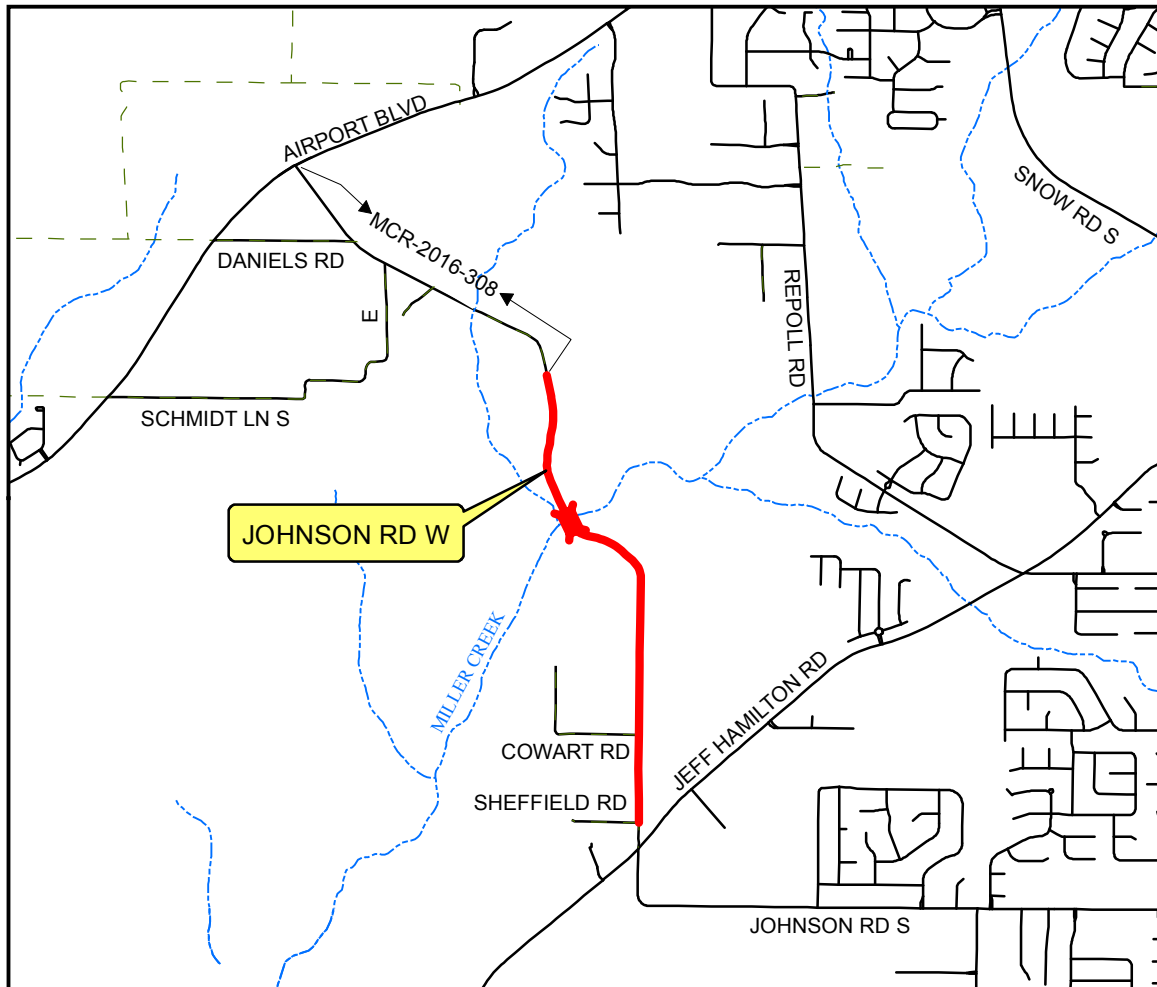
- PROPOSED
- Interstate
- Municipal Road
- Paved Road
- Unpaved Road
- City Limits

MCR-2018-305

JOHNSON RD W



Sheet 1 of 1



Vicinity Map - Not to Scale

PROJECT TYPE -

GDBP: GRADE, DRAIN, BASE AND PAVE & BRIDGE

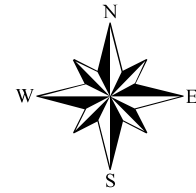
PROJECT DESCRIPTION: This is an existing unpaved road that is to be cleared, grubbed, graded, drained, based and paved. This project may include bridge replacement, clearing, grubbing, grade, drain, base, pave, guardrail, intersection improvements, pavement markings, traffic control installation, utility relocations as required by law, right of way and/or easement acquisitions, and any other work necessary for the completion of the project.

Legend

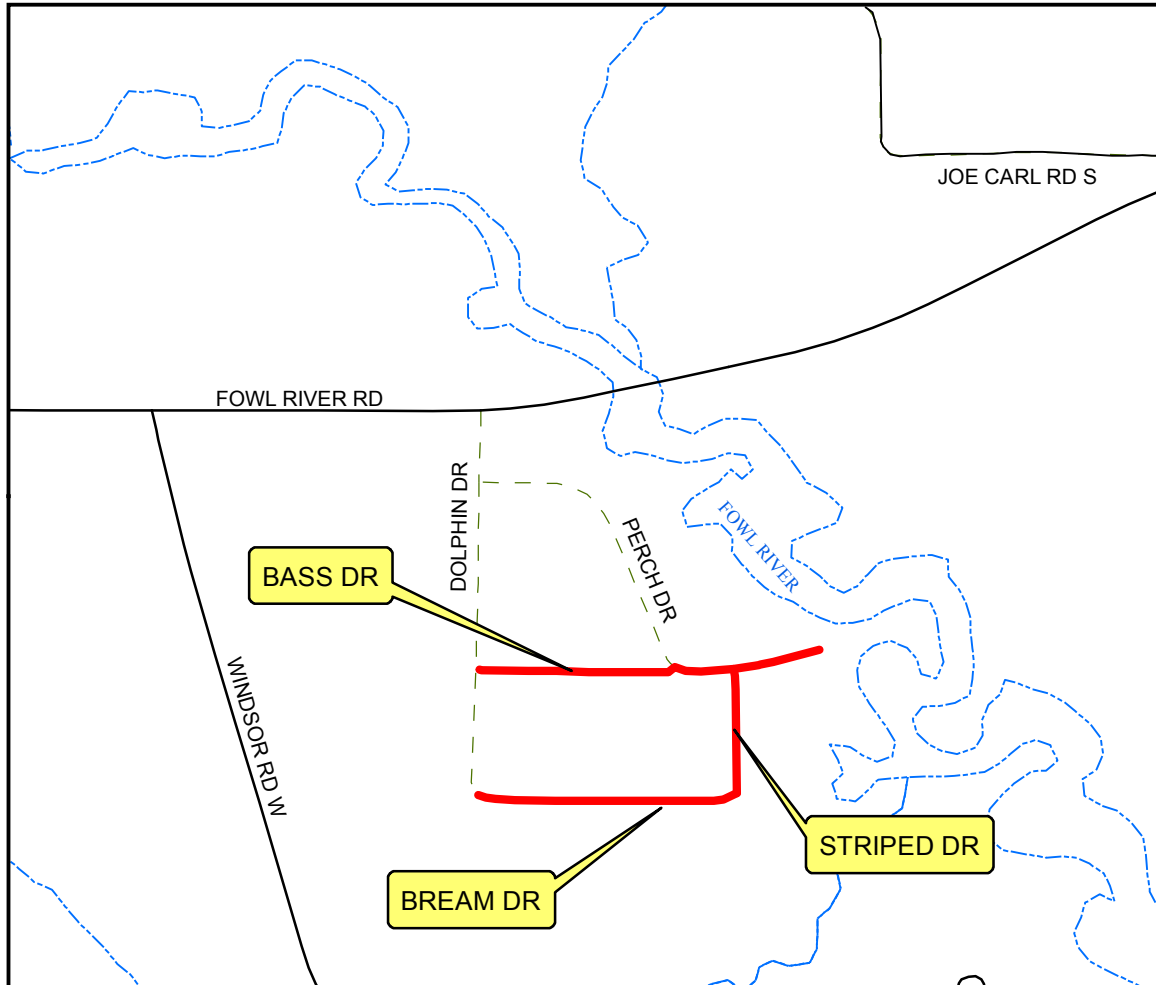
- PROPOSED
- Interstate
- Municipal Road
- Paved Road
- - - Unpaved Road
- City Limits
- X Bridge / Culvert

MCR-2018-306

BASS DR BREAM DR STRIPED DR



Sheet 1 of 1



Vicinity Map - Not to Scale

PROJECT TYPE -
GDBP: GRADE, DRAIN, BASE AND PAVE

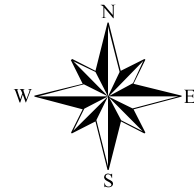
PROJECT DESCRIPTION: These are existing unpaved roads that are to be cleared, grubbed, graded, drained, based and paved. This project may include clearing, grubbing, grade, drain, base, pave, guardrail, intersection improvements, pavement markings, traffic control installation, utility relocations as required by law, right of way and/or easement acquisitions, and any other work necessary for the completion of the project.

Legend

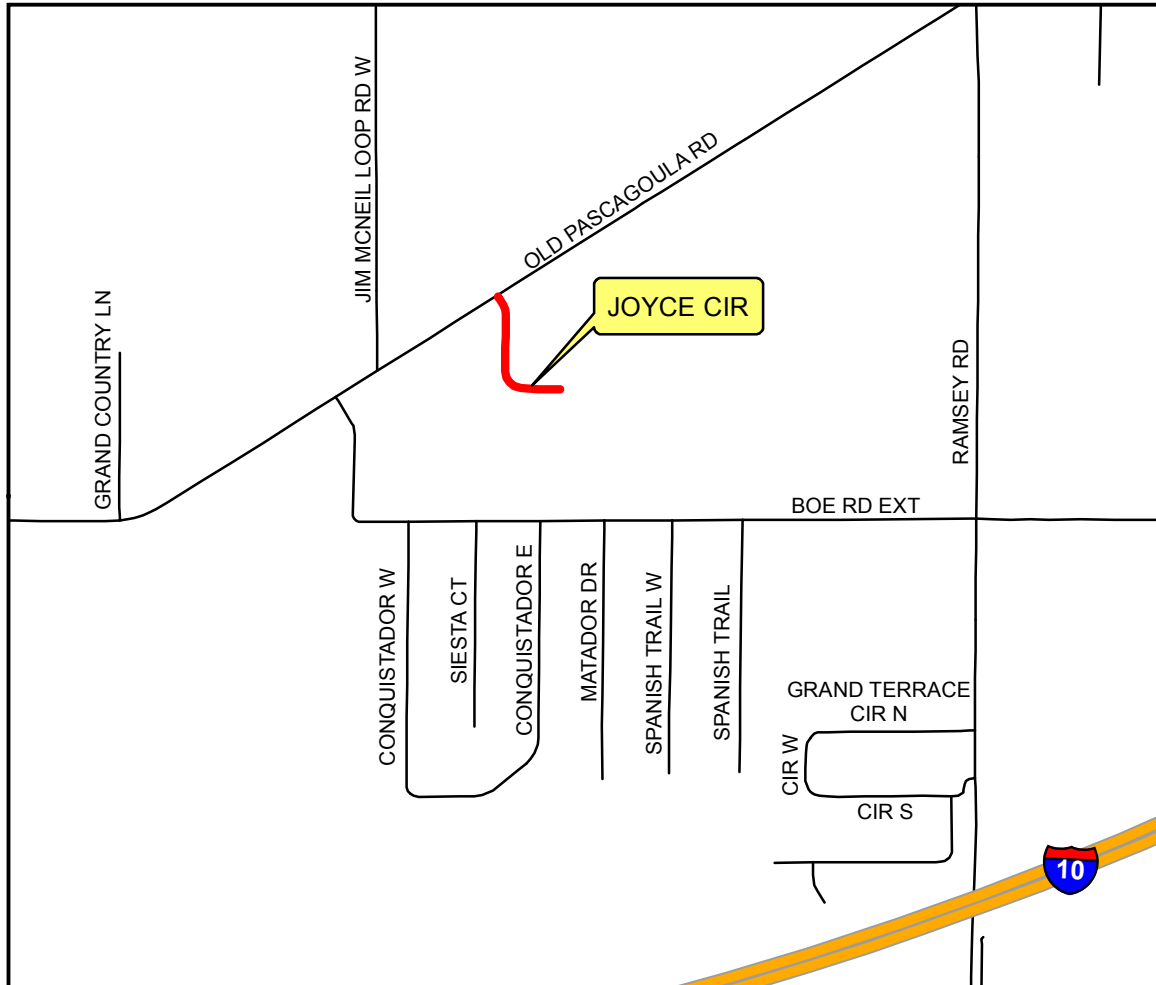
- PROPOSED
- Interstate
- Municipal Road
- Paved Road
- - - Unpaved Road
- City Limits

MCR-2018-307

JOYCE CIR



Sheet 1 of 3



Vicinity Map - Not to Scale

PROJECT TYPE -
GDBP: GRADE, DRAIN, BASE AND PAVE

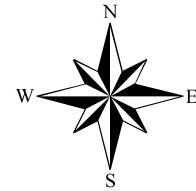
PROJECT DESCRIPTION: This is an existing unpaved road that is to be cleared, grubbed, graded, drained, based and paved. This project may include clearing, grubbing, grade, drain, base, pave, guardrail, intersection improvements, pavement markings, traffic control installation, utility relocations as required by law, right of way and/or easement acquisitions, and any other work necessary for the completion of the project.

Legend

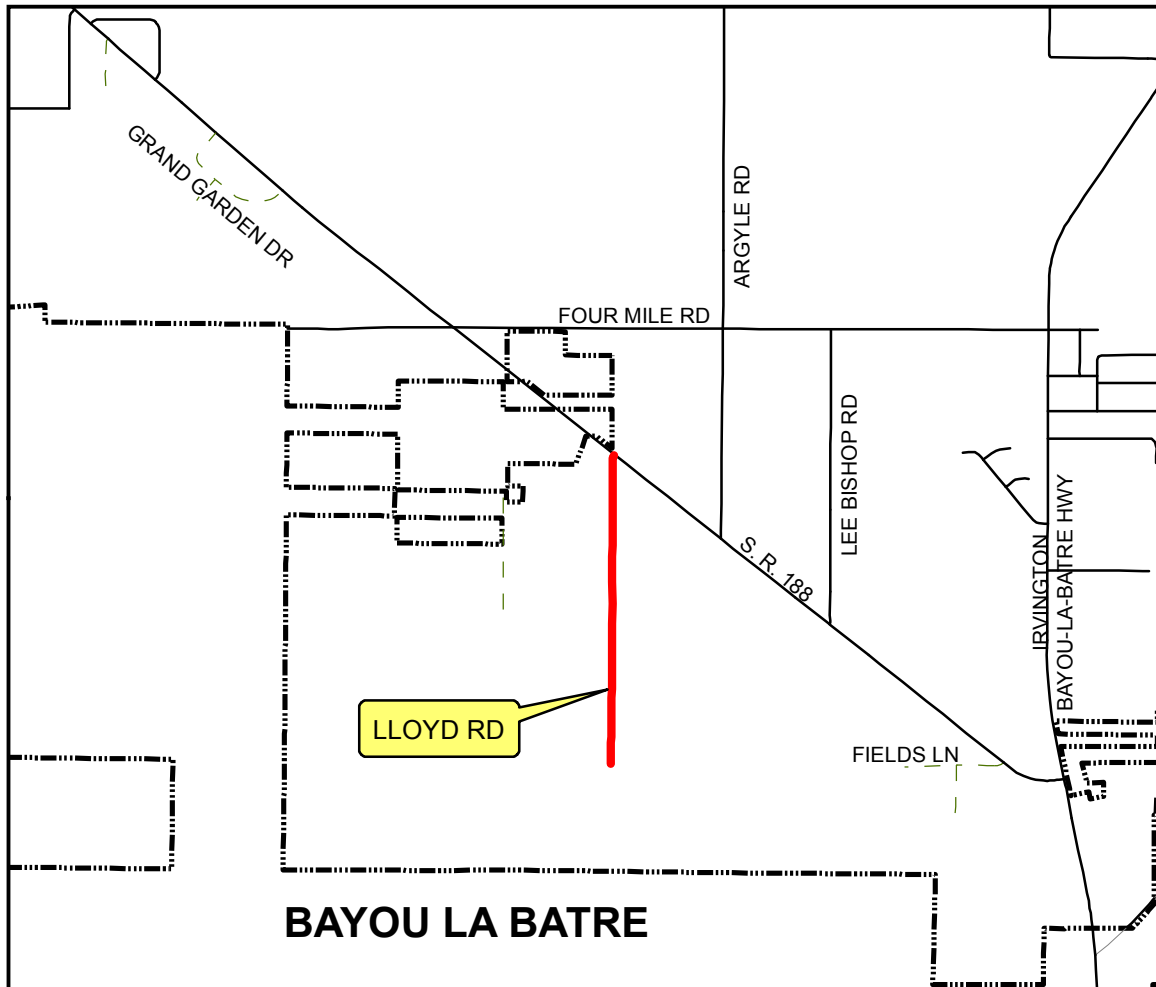
- PROPOSED
- Interstate
- Municipal Road
- Paved Road
- - - Unpaved Road
- City Limits

MCR-2018-307

LLOYD RD



Sheet 2 of 3



Vicinity Map - Not to Scale

PROJECT TYPE -
GDBP: GRADE, DRAIN, BASE AND PAVE

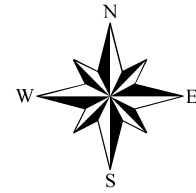
PROJECT DESCRIPTION: This is an existing unpaved road that is to be cleared, grubbed, graded, drained, based and paved. This project may include clearing, grubbing, grade, drain, base, pave, guardrail, intersection improvements, pavement markings, traffic control installation, utility relocations as required by law, right of way and/or easement acquisitions, and any other work necessary for the completion of the project.

Legend

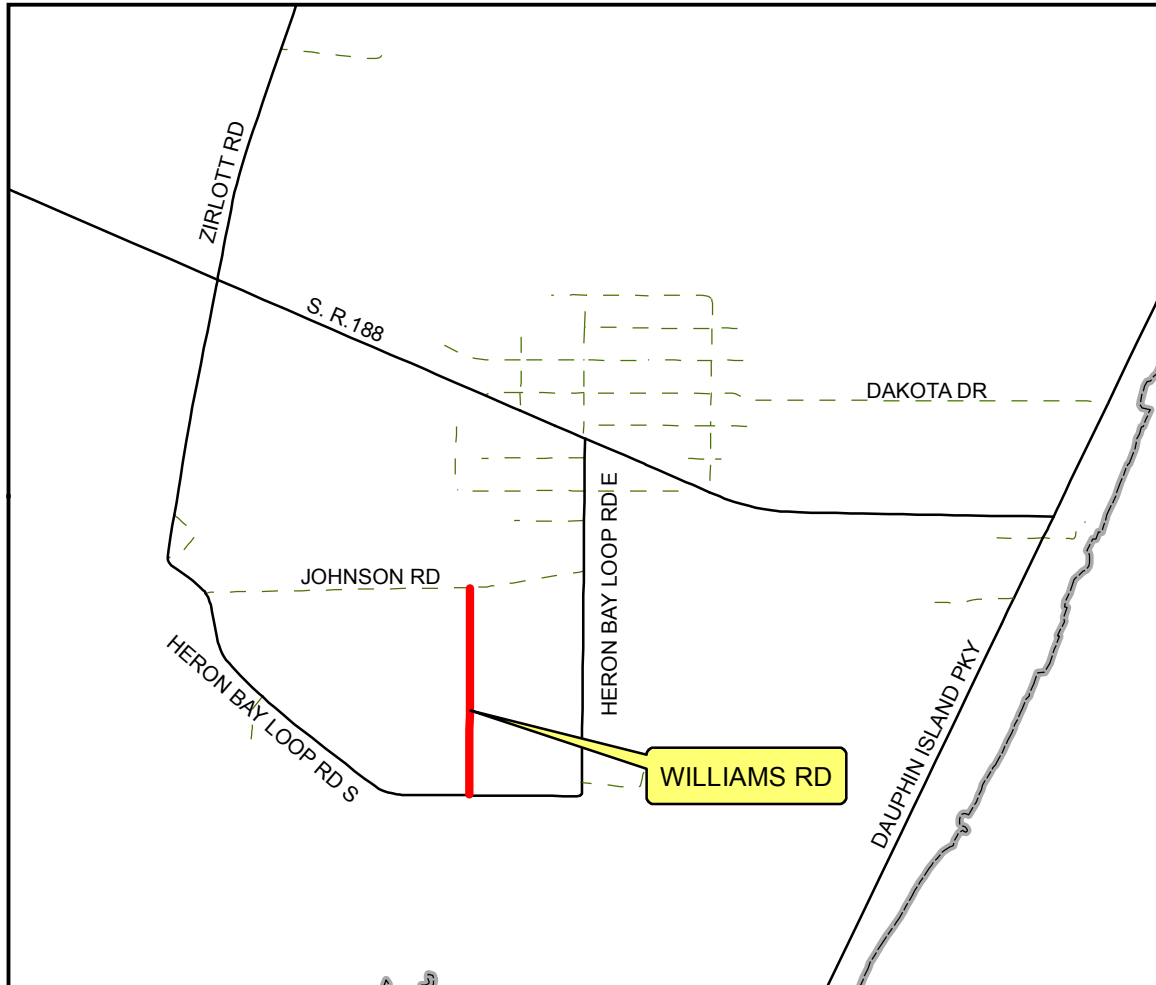
- PROPOSED
- Interstate
- Municipal Road
- Paved Road
- Unpaved Road
- City Limits

MCR-2018-307

WILLIAMS RD



Sheet 3 of 3



Vicinity Map - Not to Scale

PROJECT TYPE -

GDBP: GRADE, DRAIN, BASE AND PAVE

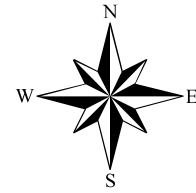
PROJECT DESCRIPTION: This is an existing unpaved road that is to be cleared, grubbed, graded, drained, based and paved. This project may include clearing, grubbing, grade, drain, base, pave, guardrail, intersection improvements, pavement markings, traffic control installation, utility relocations as required by law, right of way and/or easement acquisitions, and any other work necessary for the completion of the project.

Legend

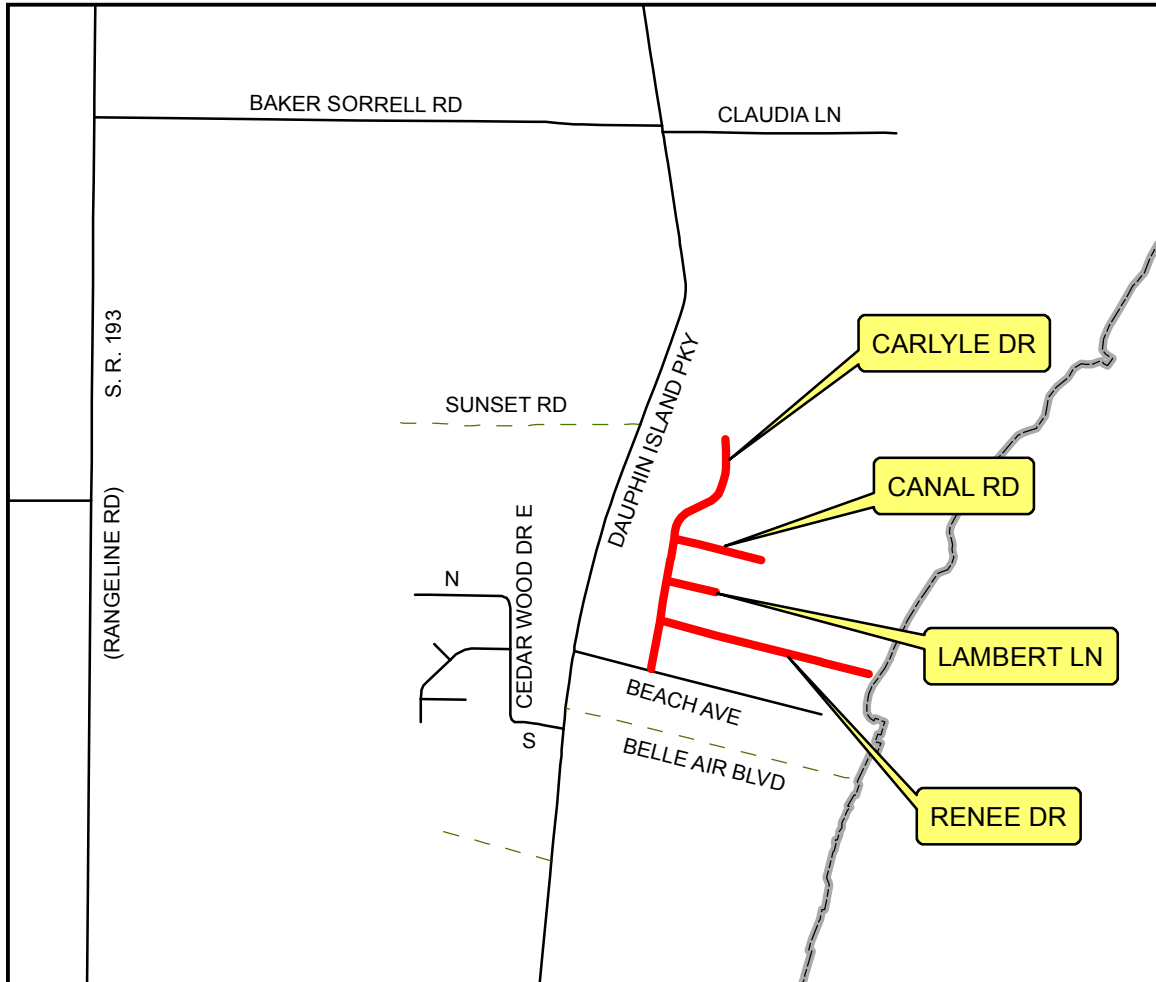
- PROPOSED
- Interstate
- Municipal Road
- Paved Road
- - - Unpaved Road
- City Limits

MCR-2018-308

CANAL RD
CARLYLE DR
LAMBERT LN
RENEE DR



Sheet 1 of 1



Vicinity Map - Not to Scale

PROJECT TYPE -
GDBP: GRADE, DRAIN, BASE AND PAVE

PROJECT DESCRIPTION: These are existing unpaved roads that are to be cleared, grubbed, graded, drained, based and paved. This project may include clearing, grubbing, grade, drain, base, pave, guardrail, intersection improvements, pavement markings, traffic control installation, utility relocations as required by law, right of way and/or easement acquisitions, and any other work necessary for the completion of the project.

Legend

- PROPOSED
- Interstate
- Municipal Road
- Paved Road
- Unpaved Road
- City Limits



Engineering Certificate

Mobile County Commission Engineering Certificate

CERTIFICATE

I, the undersigned W. Bryan Kegley II, as County Engineer for the County of Mobile of the State of Alabama, hereby certify as follows:

Since April 5, 2018, I have served the Mobile County Commission as the County Engineer. A brief summary of my professional qualifications are listed below:

- Bachelor of Science Civil Engineering, University of South Alabama, 1983
- Alabama Professional Engineer, License No. 18788
- Alabama Professional Land Surveyor, License No. 18788
- Mississippi Professional Engineer, License No. 12855
- Alabama Certified Bridge Inspector, Certificate No. 268

Declaration:

On the date set forth below, I delivered to the County Commission this certificate, accompanied by the Preliminary Engineering Report for the Mobile County Commission 2018 Transportation Pay-As-You-Go Program, Mobile County Engineering Department, September 2018 (collectively called "the Report").

The Report was prepared by and under my direction and supervision, and I am knowledgeable of the projects included in said 2018 Transportation Pay-As-You-Go Program and the details with respect thereto that are set forth therein.

I hereby certify that all materials proposed to be used on any road or bridge work described in the Report meet the specifications of the Alabama Department of Transportation (State Highway Department) applicable to the same type of construction or improvement, as the said specifications exist on the date thereof.

Dated this 27 day of AUGUST 2018.

A handwritten signature in black ink, appearing to read 'W.B. King', is written over a horizontal line.

As County Engineer of the County of Mobile
In the State of Alabama

Engineering Report
Prepared By
Mobile County Engineering Department

Mobile Government Plaza
205 Government Street
Mobile, Alabama 36644-1600