


MOBILE COUNTY COMMISSION

1996

PAY-AS-YOU-GO PROGRAM



MOBILE COUNTY COMMISSIONERS

GARY G. TANNER

SAMUEL L. JONES

FREEMAN E. JOCKISCH

INTRODUCTION

This Preliminary Engineering Report for the 1996 Pay As You Go Program has been prepared at the direction of the **MOBILE COUNTY COMMISSION** by the Mobile County Engineering Department. This report has three segments: Program Funds, Program Summary, and Project Details. A brief description of the information included in each segment follows:

PROGRAM FUNDS

The Program Funds segment indicates the amount of Funding each Governmental Agency involved in this Program will share in the total Program Funding.

MOBILE COUNTY 1996 PAY AS YOU GO FUNDS:	\$60,000,000
FEDERAL FUNDS:	<u>11,200,000</u>
TOTAL PROGRAM FUNDS:	\$71,200,000

PROGRAM SUMMARY

The Program Summary segment has a spreadsheet format and indicates each project in the Program by Project Name and Project Number. This segment also indicates the limits of the projects, the type work to be performed, and an estimated cost. The abbreviations used for the type work are further itemized on the last page of this segment. This last page also has the special notes for some of the projects that have more than one agency involved in funding the project. These notes indicate which agency will administer the project and the share of the funds that each agency will provide.

The Project numbers are set in Groups. The MCR-4996-000 Group of Projects includes nine projects that are considered to be County Wide projects. This means that these projects have been chosen because of their need for the good of the entire County's growth and progress, regardless of County Commission district. A total of \$15 million of 1996 County Pay As You Go funds have been allocated by the County Commission to fund these nine projects. The first project in this program will match federal funds for Phase II of the Schillinger Road North, (Project MCR-4992-001), from Lott Road to Highway 45. Phase I of that project has not yet started construction due to environmental difficulties, but construction should start within the next 2 years. Phase II will follow soon after Phase I and the funds placed in the Program will match funds in the 1992 Pay As You Go Program to complete this much needed connection.

The next three projects in the 000 Group are projects that will modify existing two-lane roads into five-lane roadways which will enable the traveling public access from areas in the city limits to the five-lane portions of Schillinger Road. These three projects include; Cottage Hill Road from Cody Road to Schillinger Road, Old Shell Road from Hillcrest Road to Schillinger Road, and Grelot Road from Cody Road to Schillinger Road. All of these projects will be funded with 80% federal funds and 20% 1996 Pay As You Go funds. In the 1992 Program, County wide funds were set up to construct the Urban Loop, one of which is under construction now, and some of which will be started in the near future. These four projects will continue the much needed major corridor type construction which will allow people to use this Urban Loop.

The five remaining projects in the County Wide 000 group are all funded with 100% County 1996 Pay As You Go Funds. These projects are: The extension of Highpoint Boulevard from Lott Road to U. S. Highway 45 with a two-lane roadway, including the paving of Bellcase Road; the five-laning of Three Notch Road from General Road to Schillinger Road; the construction of a new two-lane extension of Grelot Road from Schillinger Road to join Leroy Stevens Road at the intersection of Jeff Hamilton Road Extension, and the paving of that portion of Jeff Hamilton Extension from Leroy Stevens Road to Dawes Road; the two lane extension of Nevius Road from the present end of Nevius Road at Bush Lane to Hillcrest Road, and the widening and resurfacing of the existing two-lane section of Nevius Road from Oak Ridge Ave. to Bush Lane. The last County Wide project is a project that was announced by the County Commission recently and will be funded with 1996 Pay As You Go Funds. It is the construction of a new two-lane roadway, including the installation of water and sewer mains, extending 2.5 miles west from the existing end of pavement of Bienville Boulevard on Dauphin Island.

All nine County Wide projects will be completed with a total of \$11,200,000 of federal funds and \$15 million of County Pay As You Go funds, for a total cost of \$26,200,000.

The County Commission District One (MCR-4996-100) Group of Projects includes several projects in the unincorporated portions of District One and at least one project in each of the following Municipalities: Chickasaw, Citronelle, Creola, Mobile, Mt. Vernon, Prichard, Saraland, and Satsuma. This Group of Projects will be funded by \$15,000,000 of Mobile County 1996 Pay As You Go Program Funds.

The County Commission District Two (MCR-4996-200) Group of Projects includes several projects in the unincorporated portions of District Two and one project in the City of Mobile. This Group of Projects will be funded by \$15,000,000 of Mobile County 1996 Pay As You Go Program Funds.

The County Commission District Three (MCR-4996-300) Group of Projects includes several projects in the unincorporated portions of District Three and one project in the City of Bayou La Batre and one in the City of Mobile. This Group of Projects will be funded by \$15,000,000 of Mobile County 1996 Pay As You Go Program Funds.

PROJECT DETAILS

The remaining segment of this Report has itemized details of each road that is included in each project in the Program. Each road has a brief description of the work to be performed in that project. Each road in each project will also be displayed on a map.

The cost estimate indicated in this segment includes the cost of construction, the engineering design and construction quality assurance fees, the preliminary and construction materials testing, Right of Way Acquisition, and Administrative cost for the Program.

All Funding itemized above is based on the passage of the Pay As You Go Program Referendum to be voted on by the registered voters of Mobile County on November 5, 1996. Upon approval of the voters, a tentative construction schedule will be set for these projects. This is a four-year Program. Therefore, the intent is to have the last of the 81 Projects in this Program started by October 2000.

MOBILE COUNTY COMMISSION
1996 PAY-AS-YOU-GO PROGRAM SUMMARY

ROAD NAME	FUNCL	BEGIN	END	LENGTH MILES	ESTIMATE	WORK TYPE
*****	*****	*****	*****	*****	*****	*****
COUNTY WIDE						
MCR-4996-001 (Note 1)						
SCHILLINGER RD N		LOTT RD	U.S. HWY 45	5.0	\$ 1,000,000	GDBP
MCR-4996-002 (Note 1)						
COTTAGE HILL RD		CODY RD	SCHILLINGER RD	1.2	\$ 2,750,000	W&R
MCR-4996-003 (Note 1)						
OLD SHELL RD		HILLCREST RD	SCHILLINGER RD	2.0	\$ 7,000,000	W&R
MCR-4996-004 (Note 1)						
GRELOT RD		CODY RD	SCHILLINGER RD	1.1	\$ 3,250,000	W&R
MCR-4996-005						
HIGHPOINT BLVD		LOTT RD	U.S. HWY 45	1.5	\$ 1,500,000	GDBP
MCR-4996-006						
THREE NOTCH RD		GENERAL RD	SCHILLINGER RD	3.0	\$ 6,250,000	W&R
MCR-4996-007						
GRELOT RD		SCHILLINGER RD	DAWES RD	1.5	\$ 1,000,000	GDBP
MCR-4996-008						
BEINVILLE BLVD		END OF PAVEMENT	2.5 MILE WEST	2.5	\$ 1,950,000	GDBP
MCR-4996-009						
NEVIUS RD		OAK RIDGE AVE	HILLCREST RD	1.1	\$ 1,500,000	GDBP
				----	-----	
			COUNTY WIDE TOTALS:	18.9	\$26,200,000	

MOBILE COUNTY COMMISSION
1996 PAY-AS-YOU-GO PROGRAM SUMMARY

ROAD NAME	FUNCL	BEGIN	END	LENGTH MILES	ESTIMATE	WORK TYPE
*****	*****	*****	*****	*****	*****	****
COMMISSION DISTRICT 1						
MCR-4996-101 (MOBILE STREETS) (Note 2)						
BURTON AVE		SPRINGHILL AVE	NALL ST	0.4		R
CHAMBLISS ST		ODGEN AVE	BURTON AVE	0.2		R
CRICHTON ST		WESTERN DR	WEST END	0.1		R
DR. M L KING JR AVE		3 MILE CREEK	ST ANTHONY ST	1.3		R
EDGEWOOD ST		ODGEN AVE	CHAMBLISS ST	0.2		R
FENNEL DR		NORWEST DR	NORWEST DR	0.1		R
FREDERICK ST		HEMLEY DR	UNION AVE	0.3		R
HEMLEY DR		FREDERICK ST	JOSEPHINE ST	0.2		R
JOSEPHINE ST		MILLS ST	BAY SHORE AVE	0.6		R
MAGNOLIA ST		ST. STEPHENS RD	CEDAR DR	0.2		GDBP
MEADOR DR		WESTERN DR	WEST END	0.1		R
NALL ST		BAY SHORE AVE	ODGEN AVE	0.5		R
NORWEST DR		WESTERN DR	FENNEL DR	0.4		R
ODGEN AVE		JOSEPHINE ST	FREDERICK ST	0.3		R
PAGES LN		UNION AVE	OGDEN AVE	0.5		R
UNION AVE		SPRINGHILL AVE	PAGES LN	0.2		R
WESTERN DR		NORWEST DR	MOFFETT RD	0.6		R
				6.2	\$ 600,000	

MCR-4996-102 (PRICHARD STREETS)

AMBER ST	BARNES	BEARFORK RD	0.3	R
BAUMHAUER RD	U.S. HWY 45	DEAD END	0.3	R
CATO AVE	END	END	0.1	R
CHURCH ST	GARRISON	EDISON	0.2	R
CLARK ST	U.S. HWY 45	CRAFT HWY	1.1	R
COLLEGE ST	GARRISON	CLARK	0.4	R
DISMUKE ST	DAVIS ST	TURNER RD W	0.4	R
DOGWOOD TRAIL	U.S. HWY 45	CITY LIMITS	1.9	R
DR. M L KING JR DR N	MOBILE CITY LIMITS	1.4 MILES NORTH	1.4	R
ELBA AVE	U.S. HWY 45	MAIN ST	0.4	R
ELM ST	N WILSON AVE	TELEGRAPH RD	0.1	R
ESCAMBIA ST	DUNLAP	CITY LIMITS	0.4	R
EUGENE ST	WILL JOHN ST	MEAHAR AVE	0.1	R
HENRY RD	LOTT RD	DEAD END	1.0	R
HOBBS AVE	REBEL	DEAD END	0.1	R
KAY DR	OPP AVE	DEAD END	0.1	R
KUSLA MCLEOD RD	U.S. HWY 45	CITY LIMITS	0.8	R
LAFARGUE ST	PRICHARD AVE	CLARK	0.2	R
LUCKY WAY	PROSPER WAY	LORRAINE	0.2	R
MAGEE ST	HINSON	THOMAS	0.2	R
MAX ST	GARRISON	LOVE JOY LOOP	0.3	R
NEWSOME ST	GARRISON	PRICHARD LN	0.5	R
O'NEAL ST	CLARK	CATO	0.1	R
OPP AVE	ST STEPHENS RD	MAIN ST	0.4	R
ORCHARD CT	KAY DR	DEAD END	0.1	R
PEAK AVE & BRYANT ST	WHISTLER AVE	ATMORE AVE	0.1	GDBP

MOBILE COUNTY COMMISSION
1996 PAY-AS-YOU-GO PROGRAM SUMMARY

ROAD NAME	FUNCL	BEGIN	END	LENGTH MILES	ESTIMATE	WORK TYPE
*****	*****	*****	*****	*****	*****	*****
MCR-4996-102 (PRICHARD STREETS cont.)						
PETERSON RD		N WILSON AVE	M L KING AVE	0.2		R
PROSPER WAY		WHISTLER	COTTONWOOD	0.1		R
RAWLS		TURNER RD	KILBY ST	0.2		R
ROSEDALE AVE		HANES ST	MAGEE ST	0.3		R
SALEM		BEARFORK RD	GAY AVE	0.4		R
SAMPLE ST		GARRISON	DEAD END	0.4		R
SANDERS RD		CRAFTMORE DR	CRAFT HWY	0.1		R
SECTION ST		CLANCY ST	S IRBY ST	0.1		R
SHELTON BEACH RD		BEAR FORK RD	U.S. HWY 45	0.7		R
SHORT ST		CHASTANG	PRICHARD LN	0.1		R
THOMAS AVE		U.S. HWY 45	MAGEE	0.2		R
TUCKER DR		U.S. HWY 45	BAUMHAUER RD	0.1		R
VESTAVIA ST		BARNES	WOLFRIDGE RD	0.2		R
WASSON ST		CITY LIMITS	TURNER RD	0.6		R
WATTS		GARRISON	JOHN	0.2		R
WEST DR		SWEENEY LN	SANDERS RD	0.2		R
WHISTLER ST		GOULD AVE	TURNER RD	0.3		R
WILL JOHN ST		BAYBRIDGE RD	TELEGRAPH RD	0.4		R
WOODS TRAIL		COLLEGE PKWY	KALI OKA RD	0.4		R
				16.4	\$ 1,770,005	
MCR-4996-103 (CHICKASAW STREETS)						
6TH ST ALLEY		5TH & 6TH ST GO SW	ALLEY YEEND AVE	0.1		R
ERIE ST & 1BLK OF 9TH		9TH AV @65	THOMPSON BLVD	0.3		R
GRAND BLVD		12TH AVE	W GRANT ST	0.3		R
GRANT ST		LEE ST ALLEY	ALLEY (CIVIC CENTER)	0.1		R
GRANT ST		5TH ST	KANSAS ST	0.3		R
JACONA ST		WEST LEE ST	WEST GRANT ST	0.4		R
JOHNSON ST		LEE ST	GRANT ST	0.3		R
MAUVILLA DR		MRYTLEWOOD AVE	TEAKWOOD DR	0.2		R
MAUVILLA DR N & E		TEAKWOOD	MAUVILLA DR	0.2		R
MYRTLEWOOD AVE		SUTHERLAND	HWY 43	0.6		R
NINTH AVE		IROQUOIS	I-65	0.3		R
SUTHERLAND DR (CUL-DE-SAC)		ALPINE	ALL OF CUL-DE-SAC	0.1		R
TEAKWOOD DR		MAUVILLA	MAUVILLA DR N	0.1		R
VALLEY RD CIRCLE		SUTHERLAND	SUTHERLAND	0.3		R
WEST LEE ST		GRAND BLVD	JACKSON ST	0.6		R
				4.2	\$ 263,400	
MCR-4996-104 (SARALAND STREETS)						
CAPE DR		KALI OKA RD	SPACEVIEW DR	0.2		GDBP
NORTH FAIRFIELD		CEDAR ST	FAIRFIELD DR W	0.1		GDBP
ORBIT DR		KALI OKA RD	SPACEVIEW DR	0.1		GDBP
PATTON WAY		SOUTH FAIRFIELD	NORTH FAIRFIELD	0.2		GDBP
SHEPARD DR		SPACEVIEW DR	GRISSOM DR	0.3		GDBP
SHORT ST		BALDWIN RD	BLACKJACK DR	0.2		GDBP
				1.1	\$ 446,590	

MOBILE COUNTY COMMISSION
1996 PAY-AS-YOU-GO PROGRAM SUMMARY

ROAD NAME	FUNCL	BEGIN	END	LENGTH MILES	ESTIMATE	WORK TYPE
*****	*****	*****	*****	*****	*****	****
MCR-4996-105 (SATSUMA STREETS)						
7TH ST		BAKER RD	PINE ST	0.6		GDBP
PINE ST		5TH ST	7TH ST	0.2		GDBP
				---	-----	
				0.8	\$ 297,000	
MCR-4996-106 (CREOLA STREETS)						
THEOPHILUS RD		LISTER DAIRY RD	GUTHRIE LN	0.2		GDBP
TOLBERT RD (HALL BRANCH)		COUNTY LINE	END OF ROAD	0.6		GDBP
				---	-----	
				0.8	\$ 379,780	
MCR-4996-107 (MT VERNON STREETS)						
CHESTANG ST		YOUNG ST	EVANS AVE	0.1		R
COLEMAN ST		STATE ST	END OF ROAD	0.2		R
DENNY ST		DUCLOUX RD	AT CURVE	0.2		R
EVANS AVE		STATE ST	JACKSON ST	0.5		R
JACKSON ST		EVANS AVE	OLD MILITARY RD	0.4		R
LONG ST		DENNY ST	NORTH END OF RD	0.1		R
MILDRED ST		OLD HWY 43	END	0.2		R
PENTECOSTAL CHURCH RD		EVANS AVE	END OF CO. MAINT.	0.3		GDBP
ST STEPHENS RD		MILITARY RD	YOUNG ST	0.2		R
STATE ST		EVANS AVE	SOUTH 0.1 MILE	0.1		R
WALKER DR		DUCLOUX RD	END OF ROAD	0.1		R
YOUNG ST		STATE ST	END OF ROAD	0.2		R
				---	-----	
				2.6	\$ 305,392	
MCR-4996-108 (CITRONELLE STREETS)						
LEBARON AVE		MAIN ST	THIRD ST (HWY 45)	0.6		R
STATE ST		MAIN ST	THIRD ST (HWY 45)	0.6		R
STATE ST / PRINE RD		THIRD ST (HWY 45)	BEVERLY JEFFERIES HY	3.0		R
				---	-----	
				4.2	\$ 440,180	
MCR-4996-109						
ROBERTS RD	RMINC	HWY 45	CELESTE RD	7.3	\$ 700,000	W&R
MCR-4996-110						
OLD MILITARY RD	RMAJL	MT VERNON CITY LIMIT	RAILROAD ST	1.9		R
RED FOX RD W	RMINC	WEST COY SMITH HWY	0.9 MILES EAST	0.9		R
				---	-----	
				2.8	\$ 202,000	

MOBILE COUNTY COMMISSION
1996 PAY-AS-YOU-GO PROGRAM SUMMARY

ROAD NAME *****	FUNCL *****	BEGIN *****	END *****	LENGTH MILES *****	ESTIMATE *****	WORK TYPE ****
MCR-4996-111						
DOGWOOD TRAIL	RMINL	KUSHLA MCLEOD RD	PRICHARD CITY LIMITS	0.3		R
KUSHLA-MCLEOD RD	RMINL	PRICHARD CITY LIMITS	E.O.M.	2.1		W&R
				---	-----	
				2.4	\$ 257,300	
MCR-4996-112						
RUSSELL RD	RMINL	END OF PAVEMENT	1 MILE WEST	1.0	\$ 448,800	GDBP
MCR-4996-113						
KUSHLA-MCLEOD RD (CONNECTOR)	UMAJL	E.O.M.	ROSEMARY RD	1.2		GDBP
ULYSSES RD	RRL	KUSHLA-MCLEOD RD	E.O.M.	0.2		GDBP
				---	-----	
				1.4	\$ 750,313	
MCR-4996-114						
BUD ODOM CT	RSPL	BUD ODOM RD S	E.O.M.	0.1		GDBP
BUD ODOM RD	RMINL	HWY 45	BUD ODOM RD S	0.3		GDBP
BUD ODOM RD S	RMINL	BUD ODOM RD	BUD ODOM CT	0.4		GDBP
				---	-----	
				0.8	\$ 344,190	
MCR-4996-115						
BROAD BRANCH RD	RMINL	HENRY DAVIS RD	1 MILE NORTH	1.0		GDBP
HENRY DAVIS RD	RMINL	0.6 MI N.OF BROAD B	DURANGO DR	1.6		GDBP
				---	-----	
				2.6	\$ 1,086,300	
MCR-4996-116						
BYRD PIT RD E	RSPL	WEST COY SMITH HWY	BYRD PIT RD W	0.2		GDBP
BYRD PIT RD W	RSPL	WEST COY SMITH HWY	BYRD PIT RD E	0.3		GDBP
RICHARD WEAVER RD	RSPL	PATILLO RD	E.O.M.	0.2		GDBP
SOSHEE RD	RSPL	BYRD PIT RD W	E.O.M.	0.4		GDBP
				---	-----	
				1.1	\$ 364,620	
MCR-4996-117						
HARVILL RD	RMINL	HWY 43	E.O.M.	1.0		GDBP
WAYNE DAVIS RD S	RSPL	HWY 43	WAYNE DAVIS RD W	0.2		GDBP
WAYNE DAVIS RD W	RSPL	WAYNE DAVIS RD S	E.O.M.	0.1		GDBP
				---	-----	
				1.3	\$ 463,800	

MOBILE COUNTY COMMISSION
1996 PAY-AS-YOU-GO PROGRAM SUMMARY

ROAD NAME	FUNCL	BEGIN	END	LENGTH MILES	ESTIMATE	WORK TYPE
*****	*****	*****	*****	*****	*****	*****
MCR-4996-118						
REED GORE ST E	RSPL	REED GORE ST N	RAILROAD ST	0.2		GDBP
REED GORE ST N	RSPL	SHEPARD LAKE RD E	REED GORE ST E	0.2		GDBP
STATE LANDING RD	RSPL	OLD MILITARY RD S	E.O.M.	0.2		GDBP
YORK LANE	RSPL	OLD MILITARY RD	END OF ROAD	0.1		
YORK LN	RSPL	SAWMILL CUTOFF RD	E.O.M.	0.1		GDBP

				0.8	\$ 244,500	
MCR-4996-119						
JENKINS ST	RSPL	MOVICO LOOP RD W	MOVICO LOOP RD E	0.2		GDBP
KELLY RD	RMINL	MOVICO LOOP RD E	OLDS LANE (PVT)	0.5		GDBP
MOVICO LOOP RD (2 PARTS)	RSPL	HWY 43	KELLY RD	0.1		GDBP
MOVICO LOOP RD W	RSPL	MOVICO LOOP RD E	MOVICO LOOP RD N	0.6		GDBP
WILLIAMS CHAPEL RD N	RSPL	HWY 43	E.O.M.	0.2		GDBP
WILLIAMS CHAPEL RD S	RSPL	HWY 43	E.O.M.	0.1		GDBP

				1.7	\$ 528,780	
MCR-4996-120						
CRAIG DR	RRL	ROSEMARY RD	CHUTNEY DR	0.1		GDBP
DENISE CIR	RRL	CHUTNEY DR	E.O.M.	0.1		GDBP
DENISE CT	RRL	DENISE CIR	E.O.M.	0.1		GDBP
FREEDOM LN	RSPL	SPICE POND RD	E.O.M.	0.3		GDBP
PARKER RD S	RSPL	PARKER RD W	E.O.M.	0.4		GDBP
PARKER RD W	RSPL	SPICE POND RD	PARKER RD S	0.4		GDBP

				1.4	\$ 459,105	
MCR-4996-121						
ANN PARDEN RD	RSPL	STAGNER RD	E.O.M.	0.2		GDBP
ODOM RD	RMINL	STAGNER RD	E.O.M.	0.8		GDBP
STAGNER RD	RMINL	CELESTE RD	ANN PARDEN RD	0.5		GDBP

				1.5	\$ 622,285	
MCR-4996-122						
LYNN DR	RRL	NORTH FOREST DR E	NORTH FOREST DR W	0.1		GDBP
NORTH FOREST DR E	RRL	SALCO RD W	E.O.M.	0.4		GDBP
NORTH FOREST DR W	RRL	LYNN DR	NORTH FOREST DR E	0.2		GDBP
WILLIAMS AVE	RSPL	SALCO RD W	E.O.M.	0.4		GDBP

				1.1	\$ 407,925	

MOBILE COUNTY COMMISSION
1996 PAY-AS-YOU-GO PROGRAM SUMMARY

ROAD NAME	FUNCL	BEGIN	END	LENGTH MILES	ESTIMATE	WORK TYPE
*****	*****	*****	*****	*****	*****	*****
MCR-4996-123						
CREAX RD	UMINL	HWY 43	E.O.M.	1.1		GDBP
LE MOYNE CIR E	RRL	LE MOYNE CIR S	LE MOYNE CIR N	0.1		GDBP
LE MOYNE CIR N	RRL	OLD HWY 43	LE MOYNE CIR E	0.1		GDBP
LE MOYNE CIR S	RRL	LE MOYNE CIR E	OLD HWY 43	0.1		GDBP
WILLIAM AVE	RSPL	OLD HWY 43	E.O.M.	0.2		GDBP

				1.6	\$ 518,610	
MCR-4996-124						
HALL BRANCH RD	UMINL	JACKSON RD	CREOLA CITY LIMITS	0.3		GDBP
I-65 SEVICE RD		E.O.P.	SATSUMA OAKS SUB.	0.5		GDBP
JACKSON RD	UMINL	JAMES RD	E.O.M.	0.1		GDBP
JAMES RD	USPL	JACKSON RD	E.O.M.	0.5		GDBP
WILLIAMS AVE	URL	THIRD ST	E.O.M.	0.4		GDBP

				1.8	\$ 677,175	
MCR-4996-125						
ARMY RD	RMAJL	FILLINGIM RD	CELESTE RD	1.1		GDBP
WALTER MOORE RD	RMAJL	ARMY RD	1 MILE WEST	1.0		GDBP

				2.1	\$ 999,800	
MCR-4996-126						
OLD CITRONELLE HWY	RMINL	END OF PAVEMENT	E.O.M.	0.6		GDBP
OLD CITRONELLE RD	RMAJL	ROBERTS RD	1 MILE NORTH	1.0		GDBP

				1.6	\$ 716,850	
MCR-4996-127						
ARDEN RD	RMINL	HWY 45	EVANS RD	1.0		GDBP
HOGG RD	RSPL	HWY 45	E.O.M.	0.5		GDBP
KORNMAN RD	RSPL	SMITHTOWN RD	E.O.M.	0.3		GDBP

				1.8	\$ 705,300	
COMMISSION DISTRICT 1 TOTALS:				72.4	\$15,000,000	

MOBILE COUNTY COMMISSION
1996 PAY-AS-YOU-GO PROGRAM SUMMARY

ROAD NAME	FUNCL	BEGIN	END	LENGTH MILES	ESTIMATE	WORK TYPE
*****	*****	*****	*****	*****	*****	*****
COMMISSION DISTRICT 2						
MCR-4996-201						
HARDEMAN RD	RMINL	BROUGHTON RD	WULFF RD S	0.7		GDBP
RANDY CT	RSPL	WULFF RD S	E.O.M.	0.1		GDBP
SIMS RD	RRL	END OF PAVEMENT	E.O.M.	0.2		GDBP

				1.0	\$ 455,705	
MCR-4996-202 (SEMME SCHOOLS STREETS)						
MARY MONTGOMERY STADIUM RD		SNOW RD	END OF ROAD	0.3		GDBP
SEMME MIDDLE SCHOOL RD		WULFF RD	WULFF RD	0.1		GDBP

				0.4	\$ 105,850	
MCR-4996-203						
MALONE RD	RMAJL	GULFCREST RD	1 MILE SOUTH	1.0		GDBP
SAND RIDGE RD	RMAJL	U.S. HWY 45	2.1 MI. SOUTH	2.1		GDBP

				3.1	\$ 1,553,360	
MCR-4996-204						
COLEMAN DAIRY RD	RMAJL	END OF PAVEMENT	CUSS FORK RD	1.5		GDBP
CUSS FORK RD	RMAJL	GLENWOOD RD	NATCHEZ PINE CT(PVT)	1.1		GDBP

				2.6	\$ 1,302,925	
MCR-4996-205						
GAYNOR RD	UMINL	COMMANCHE CIR N	GAYNOR RD N	0.6		GDBP
GAYNOR RD	UMINL	LOTT RD	COMMANCHE CIR N	0.8		GDBP
GAYNOR RD EXT	USPL	GAYNOR RD	E.O.M.	0.1		GDBP
GAYNOR RD N	UMINL	GAYNOR RD EXT	E.O.M.	0.3		GDBP

				1.8	\$ 826,665	
MCR-4996-206 (MOBILE STREETS) (Note 3)						
ANCLOTE CT		CARRABELLE KEY	WEST END	0.1		R
BISCAYNE DR		LARGO AVE	WEST END	0.1		R
CARRABELLE KEY		CRYSTAL KEY	CODY RD	0.2		R
CEDAR KEY		CARRABELLE KEY	WEST END	0.1		R
CLEARWATER ST		SARASOTA DR	SOUTH END	0.1		R
CRYSTAL KEY		COTTAGE HILL RD	WOODLEA DR	0.2		R
LARGO AVE		WESTERN HILLS AVE	CHISTOPHER DR	0.4		R
OAK CHASE CT		WESTERN HILLS	NORTH END	0.1		R
OCALA DR		SARASOTA DR	SOUTH END	0.1		R

MOBILE COUNTY COMMISSION
1996 PAY-AS-YOU-GO PROGRAM SUMMARY

ROAD NAME	FUNCL	BEGIN	END	LENGTH MILES	ESTIMATE	WORK TYPE
*****	*****	*****	*****	*****	*****	*****
MCR-4996-206 (MOBILE STREETS cont.) (Note 3)						
SANDY CREEK RD		WOODLEA DR W	WOODLEA DR E	0.2		R
SARASOTA DR		HILLCREST RD	LARGO AVE	0.2		R
WESTERN HILLS AVE		HILLCREST RD	EAST END	0.3		R
WOODLEA CT N		SANDY CREEK RD	NORTH END	0.1		R
WOODLEA CT S		SANDY CREEK RD	SOUTH END	0.1		R
WOODLEA DR E		WOODLEA DR S	NORTH END	0.2		R
WOODLEA DR S		WOODLEA DR W	WOODLEA DR E	0.2		R
WOODLEA DR W		WOODLEA DR S	NORTH END	0.2		R
				2.9	\$ 157,560	
MCR-4996-207						
CHING-LYNCH RD	URL	CHING DAIRY RD	E.O.M.	0.4		GDBP
GREENVIEW DR	URL	CHING DAIRY RD	SKY TERRA DR	0.1		GDBP
GRIFFICE RD	URL	WOODARD DR	E.O.M.	0.1		GDBP
LAUREN CT	URL	LACOSTE RD	E.O.M.	0.1		GDBP
SKY TERRA DR	URL	GREENVIEW DR	E.O.M.	0.3		GDBP
				1.0	\$ 459,715	
MCR-4996-208						
GULFCREST RD	RMINC	U.S. HWY 45	LOTT RD	5.5		W&R
JOHN SHINN RD	RMINL	CHUNCHULA GEORGETOWN	1 MILE SOUTH	1.0		GDBP
LOTT CEMETERY RD	RMINL	LOTT RD	LOTT RD	1.7		GDBP
				8.2	\$ 1,837,775	
MCR-4996-209						
BLACKSTONE DR	URL	REDSTONE DR E	FIRETOWER RD	0.4		GDBP
GRAYSTONE DR	RRL	FIRETOWER RD	FIRETOWER RD	0.4		GDBP
JARVIS LN	RRL	FIRETOWER RD	E.O.M.	0.2		GDBP
REDSTONE DR E	URL	FIRETOWER RD	REDSTONE DR E (PVT)	0.5		GDBP
REDSTONE DR S	RRL	RED STONE DR W	E.O.M.	0.2		GDBP
REDSTONE DR W	RRL	FIRETOWER RD	E.O.M.	0.3		GDBP
SEMMES DR E	RRL	FIRETOWER RD	PINELAND DR	0.3		GDBP
SEMMES DR N	RRL	PINELAND DR	FIRETOWER RD	0.2		GDBP
WARDS LN	UMAJL	SCHILLINGER RD N	FIRETOWER RD	1.3		W&R
				3.8	\$ 1,151,235	
MCR-4996-210						
AGEE RD	RRL	LEA DR	MCCRARY RD	0.2		GDBP
ALICE RD	RRL	AGEE RD	E.O.M.	0.1		GDBP
EAST STONE RD	RSPL	MCCRARY RD	E.O.M.	0.3		GDBP
JO ELLA RD	USPL	NEWBURN RD	E.O.M.	0.3		GDBP
LEA DR	RRL	WOODVALE DR	AGEE DR	0.1		GDBP
OAK HILL DR EXT N	USPL	OAK HILL DR	E.O.M.	0.1		GDBP
RED CREEK RD	USPL	OAK HILL DR	E.O.M.	0.1		GDBP
WOODVALE DR	RRL	MCCRARY RD	E.O.M.	0.3		GDBP
				1.5	\$ 539,745	

MOBILE COUNTY COMMISSION
1996 PAY-AS-YOU-GO PROGRAM SUMMARY

ROAD NAME *****	FUNCL *****	BEGIN *****	END *****	LENGTH MILES *****	ESTIMATE *****	WORK TYPE *****
MCR-4996-211						
TANNER WILLIAMS RD	RMAJL	GRAND BAY WILMER RD	STATE LINE RD	2.8		W&R
TANNER WILLIAMS RD	RMINC	GRAND BAY WILMER RD	BIG CREEK LAKE DAM	2.7		W&R
				---	-----	
				5.5	\$ 587,000	
MCR-4996-212						
ARAGON ST	URL	MORRIS HILL RD	BARDIN DR	0.2		GDBP
BARDIN DR	URL	ARAGON ST	SCHILLINGER RD N	0.1		GDBP
MORRIS HILL RD	URL	SCHILLINGER RD N	E.O.M.	0.5		GDBP
SCHILLINGER SERVICE RD	URL	BARDIN DR	MORRIS HILL RD	0.2		GDBP
				---	-----	
				1.0	\$ 448,715	
MCR-4996-213						
FILLINGIM RD	RRL	MOFFETT RD	E.O.M.	0.3		GDBP
GLENWOOD CIR	RRL	OLD MOFFAT RD	GLENWOOD CIR N	0.2		GDBP
GLENWOOD RD	RMAJL	END OF PAVEMENT	BRIDGE # 155	0.8		GDBP
GLENWOOD RD EXT	RMINL	MOFFETT RD	E.O.M.	0.4		GDBP
				---	-----	
				1.7	\$ 742,410	
MCR-4996-214						
COTTONWOOD DR	RRL	JAMAICA DR	CYNTHIA DR	0.2		GDBP
CYNTHIA DR	RRL	BOX RD	MOUNTAIN LAUREL DR	0.5		GDBP
GREENBRIER DR	RRL	JAMAICA RD S	E.O.M.	0.2		GDBP
IRON RUSH RD	RSPL	GALLOPS CREEK DR	E.O.M.	1.0		GDBP
JAMAICA RD	RRL	BOX RD	JAMAICA RD S	0.7		GDBP
JAMAICA RD S	RRL	JAMAICA RD	GREENBRIER DR	0.2		GDBP
MOUNTAIN LAUREL DR	RRL	CYNTHIA DR	JAMAICA DR	0.2		GDBP
RED OAK DR	RRL	GREENBRIER DR	JAMAICA DR	0.2		GDBP
SULLIVAN RD	RSPL	MCNEIL RD	E.O.M.	0.2		GDBP
VICTORIAN WAY	RRL	CYNTHIA DR	JAMAICA DR	0.3		GDBP
				---	-----	
				3.7	\$ 1,403,535	
MCR-4996-215						
EARLVILLE RD	RMAJL	END OF PAVEMENT	1.1 MI. WEST	1.1	\$ 551,760	GDBP
MCR-4996-216						
MASON FERRY RD	RMAJL	END OF PAVEMENT	1 MILE NORTH	1.0	\$ 500,000	GDBP

MOBILE COUNTY COMMISSION
1996 PAY-AS-YOU-GO PROGRAM SUMMARY

ROAD NAME	FUNCL	BEGIN	END	LENGTH MILES	ESTIMATE	WORK TYPE
*****	*****	*****	*****	*****	*****	*****
MCR-4996-217						
EUNICE DR	USPL	HOWELLS FERRY RD	E.O.M.	0.5		GDBP
SILVER PINE RD	UMINL	SCHILLINGER RD N	E.O.M.	0.9		GDBP
				1.4	\$ 561,375	
MCR-4996-218						
EUBANKS RD	RRL	SEIBERT RD	CHRISTOPHER RD	0.2		GDBP
FRANK MAPLES RD	UMINL	LOTT RD	E.O.M.	0.8		GDBP
WANDA RD	RRL	SEIBERT RD	CHRISTOPHER RD	0.2		GDBP
				1.2	\$ 519,900	
MCR-4996-219						
HARWELL RD	UMINL	MOFFETT RD	E.O.M.	0.3		GDBP
SHADY ACRES DR E	URL	SHADY ACRES DR S	E.O.M.	0.1		GDBP
SHADY ACRES DR S	URL	HARWELL RD	SHADY ACRES DR E	0.2		GDBP
				0.6	\$ 253,725	
MCR-4996-220						
ASTRO DR	RRL	GEMINI RD	E.O.M.	0.9		GDBP
CEMETERY RD	RMAJL	END OF PAVEMENT	BEGIN PAVEMENT	1.1		GDBP
HILLMOOR DR	RRL	MOFFETT RD	ASTRO DR	0.2		GDBP
				2.2	\$ 1,001,045	
MCR-4996-221						
MCCRARY RD		LOTT RD-INTERSECTION	SIGNALIZATION	0.1		
SCHILLINGER RD N		LOTT RD-INTERSECTION	SIGNALIZATION	0.1		
				0.2	\$ 40,000	
COMMISSION DISTRICT 2 TOTALS:				45.9	\$15,000,000	

MOBILE COUNTY COMMISSION
1996 PAY-AS-YOU-GO PROGRAM SUMMARY

ROAD NAME *****	FUNCL *****	BEGIN *****	END *****	LENGTH MILES *****	ESTIMATE *****	WORK TYPE ****
COMMISSION DISTRICT 3						
MCR-4996-301						
COTTAGE HILL RD	UC	DAWES RD	SCHILLINGER RD	1.1		W&R
DAWES RD	UC	AIRPORT BLVD	COTTAGE HILL RD	3.2		W&R
				---	-----	
				4.3	\$ 800,000	
MCR-4996-302						
HALLS MILL RD	UC	RANGELINE RD	HWY 90	0.5		W&R
HALLS MILL RD	UC	HALLS MILL CREEK	RANGELINE RD	0.5		W&R
				---	-----	
				1.0	\$ 516,000	
MCR-4996-303						
FOWL RIVER RD	RMAJL	BELLINGRATH RD	DAUPHIN ISLAND PKY	3.3		W&R
IRVINGTON BAYOU-LA-BATRE HWY	RMINC	HWY 90	HWY 188	5.7		W&R
				---	-----	
				9.0	\$ 974,000	
MCR-4996-304						
GRAND BAY WILMER RD S	RMINC	DAWES RD	I-10 OVERPASS	5.0		W&R
OLD PASCAGOULA RD	UC	THEODORE DAWES RD	MCDONALD RD	1.9		W&R
THREE NOTCH RD	UC	SCHILLINGER RD	MCDONALD RD	1.0		W&R
				---	-----	
				7.9	\$ 840,000	
MCR-4996-305						
FERNLAND RD	RMAJL	FRANKLIN CREEK	HWY 188	1.2	\$ 600,000	W&R
MCR-4996-306						
NAN GRAY DAVIS RD	UMAJL	THEODORE DAWES RD	SWEDETOWN RD	0.8		W&R
SWEDETOWN RD	UMAJL	NAN GRAY DAVIS RD	HWY 90	0.9		W&R
				---	-----	
				1.7	\$ 512,915	
MCR-4996-307						
BUSBY RD	RMINL	NEWMAN RD	E.O.M.	0.7		GDBP
GRAND BAY WILMER RD S	RMINC	AIRPORT BLVD	BRIDGE #5	1.1		GDBP
				---	-----	
				1.8	\$ 869,750	

MOBILE COUNTY COMMISSION
1996 PAY-AS-YOU-GO PROGRAM SUMMARY

ROAD NAME *****	FUNCL *****	BEGIN *****	END *****	LENGTH MILES *****	ESTIMATE *****	WORK TYPE ****
MCR-4996-308						
OSCAR THOMPSON RD	RRL	HALF MILE RD	E.O.M.	0.1		GDBP
PINE SPRINGS RD	RMINL	HALF MILE RD	TAYLOR AVE	0.6		GDBP
				---	-----	
				0.7	\$ 600,625	
MCR-4996-309						
ROLLIE TILLMAN RD	RMINL	THREE MILE RD	WILLIAMS DR	0.4		GDBP
THREE MILE RD	RMAJL	IRV-BAYOU LA BATRE	ARGYLE RD	1.3		GDBP
WILLIAMS DR	RMINL	ROLLIE TILLMAN RD	IRV-BAYOU LA BATRE	0.3		GDBP
				---	-----	
				2.0	\$ 945,957	
MCR-4996-310						
RHETT MCCONNEL RD	RMINL	MARCH RD	END OF MAINT	1.3		GDBP
WINFIELD DR	RRL	OLD PASCAGOULA RD	E.O.M.	0.2		GDBP
WINFIELD DR N	RRL	OLD PASCAGOULA RD	WINFIELD DR	0.1		GDBP
				---	-----	
				1.6	\$ 695,850	
MCR-4996-311						
ANN ST	URL	BELLINGRATH RD	E.O.M.	0.1		GDBP
GIPSON RD	UMINL	OLD MILITARY RD	WASHINGTON BLVD	0.2		GDBP
OLD MILITARY RD	UMINL	CAMPANELLA DR N	E.O.M.	0.6		GDBP
PECAN GROVE AVE	USPL	WASHINGTON BLVD	OLD MILITARY RD	0.1		GDBP
SMITH ALLEY	URL	WASHINGTON BLVD	BROWN LN	0.1		GDBP
WILLIAMS RD	UMINL	CAROL PLANTATION RD	MIDDLE RD	0.3		GDBP
				---	-----	
				1.4	\$ 607,485	
MCR-4996-312						
MCCLINTON RD	RMINL	POTTER TRACT RD	MILLER LN	0.5		GDBP
STRICKLAND RD	RMINL	HWY 188	E.O.M.	0.8		GDBP
				---	-----	
				1.3	\$ 561,680	
MCR-4996-313						
CROSSLEY HILL DR	RMINL	BAIRD COXWELL RD	RAMBART DR	0.4		GDBP
DEAKLE LN	RSPL	DAWES RD	E.O.M.	0.3		GDBP
NUGGET DR	RMINL	LEROY STEVENS RD	E.O.M.	0.5		GDBP
				---	-----	
				1.2	\$ 524,045	

MOBILE COUNTY COMMISSION
1996 PAY-AS-YOU-GO PROGRAM SUMMARY

ROAD NAME	FUNCL	BEGIN	END	LENGTH MILES	ESTIMATE	WORK TYPE
*****	*****	*****	*****	*****	*****	*****
MCR-4996-314						
CINDY LOU DR	URL	ROBERT JEFFERSON DR	MCDONALD RD	0.1		GDBP
LEYTHAM RD	USPL	THEODORE DAWES RD	E.O.M.	0.2		GDBP
PRINCE JAMES DR	URL	GUNN RD	QUEEN ODELLA DR W	0.2		GDBP
ROBERT JEFFERSON DR E	URL	ROBERT JEFFERSON DR	THEODORE DAWES RD	0.2		GDBP
ROSWELL RD	UMINL	ROSWELL RD S	SCHILLINGER RD EXT	0.1		GDBP
ROSWELL RD S	UMINL	ROSWELL RD	E.O.M.	0.3		GDBP
ROYAL OAKS DR	URL	CINDY LOU DR	ROBERT JEFFERSON DR	0.2		GDBP
SHARON DR	URL	SOUTH GATE DR W	E.O.M.	0.1		GDBP
SORRENTO DR	URL	SOUTH GATE DR W	E.O.M.	0.1		GDBP
SOUTH GATE DR S	URL	SOUTH GATE DR W	ROSWELL RD	0.1		GDBP
SOUTH GATE DR W	URL	THREE NOTCH RD	SOUTH GATE DR S	0.2		GDBP
SUMATRA DR	URL	SOUTH GATE DR W	E.O.M.	0.1		GDBP

				1.9	\$ 842,125	
MCR-4996-315						
FIRETOWER RD S	USPL	FIRETOWER RD W	E.O.M.	0.1		GDBP
FIRETOWER RD W	USPL	OLD PASCAGOULA RD	FIRETOWER RD S	0.1		GDBP
MARIE RD	URL	RYLEE RD	CREEL RD	0.2		GDBP
MORELAND RD	USPL	CREEL RD	E.O.M.	0.2		GDBP
ROUSH RD	RMINL	BEVERLY RD EXT.	MCDONALD RD	0.5		GDBP
RYLEE RD	URL	SMITH RD	MARIE RD	0.2		GDBP
SONYA DR	USPL	FIRETOWER RD W	E.O.M.	0.1		GDBP

				1.4	\$ 609,455	
MCR-4996-316						
BAYOU JONAS DR	RRL	BELLINGRATH RD	E.O.M.	0.5		GDBP
BAYOU SHORES DR	RRL	BELLINGRATH RD	E.O.M.	0.5		GDBP
DELTA PORT BLVD	RRL	HWY 188	E.O.M.	0.4		GDBP
MORRIS DR	RRL	HWY 188	MORRIS DR W	0.4		GDBP
MORRIS DR W	RRL	MORRIS DR	E.O.M.	0.2		GDBP
REBEL RD	RMINL	END OF PAVEMENT	DELCHAMPS RD	0.4		GDBP

				2.4	\$ 880,580	
MCR-4996-317						
CAMBRIDGE DR	URL	SOLLIE RD	E.O.M.	0.3		GDBP
DERBY AVE	URL	CAMBRIDGE DR	E.O.M.	0.1		GDBP
DIAMOND AVE	URL	E.O.P.	WARRINGTON DR	0.2		GDBP
HUNTINGDON DR	URL	CAMBRIDGE DR	E.O.M.	0.2		GDBP
OXFORD LN	URL	SOLLIE RD	DERBY AVE	0.1		GDBP
WARRINGTON DR	URL	SOLLIE RD	E.O.P.	0.2		GDBP

				1.1	\$ 514,420	

MOBILE COUNTY COMMISSION
1996 PAY-AS-YOU-GO PROGRAM SUMMARY

ROAD NAME	FUNCL	BEGIN	END	LENGTH MILES	ESTIMATE	WORK TYPE
*****	*****	*****	*****	*****	*****	*****
MCR-4996-318						
BISHOP PHILLIPS AVE	URL	FOURTH ST	EIGHTH ST	0.2		GDBP
EIGHTH ST	URL	CODY RD N	BARNES AVE	0.3		GDBP
FOURTH ST	URL	CODY RD N	BARNES AVE	0.3		GDBP
KEENE ST	URL	WILKINS ST	RILEY ST	0.3		GDBP
RILEY ST	URL	GLEN ACRES DR N	E.O.M.	0.4		GDBP
WILKINS ST	URL	GLEN ACRES DR N	JULIE ST	0.4		GDBP
				1.9	\$ 799,085	
MCR-4996-319						
FAITH ST	RRL	WALNUT ST	SHELL BELT RD W	0.7	\$ 265,275	GDBP
MCR-4996-320 (MOBILE STREETS) (Note 2)						
DAUPHIN ST		FLORIDA ST	LAFAYETTE ST	1.4		R
FLINT ST		VIRGINIA ST	MICHIGAN AVE	0.3		GDBP
PLEASANT VALLEY RD		U.S. HWY 90	HOLCOMBE AVE	0.8		R
RIVERSIDE DR		CLUBHOUSE RD	GILL RD	2.1		R
STAPLES RD		DAUPHIN ISLAND PKWY	ALBA CLUB RD	1.3		R
				5.9	\$ 600,000	
MCR-4996-321 (BAYOU LA BATRE STREETS)						
GARLAND ST		TRAM AVE	END	0.1		GDBP
LUCKY WAY		FIRST AVE	END OF PAVEMENT	0.1		R
LUCKY WAY		END OF PAVEMENT	END OF ROAD	0.1		GDBP
MARRS AVE		ALBA ST E	SOUTH TO THE END	0.1		R
POWELL AVE		SEAMANS S HOUSE RD	SOUTH TO END	0.1		R
SIMONSON AVE		DAVENPORT DR EAST	NORTH TO END	0.3		R
SPRINKLE AVE S		HEMLEY ST	RABBY ST E	0.2		R
TAPIA AVE		WINTZELL AVE SOUTH	HEMLEY ST	0.1		R
WOODRUFF AVE		HEMLEY ST	NORTH TO END	0.1		R
				1.2	\$ 115,428	
MCR-4996-322						
16TH ST	RMINL	END OF PAVEMENT	FARNELL RD	0.4		GDBP
FARNELL RD	RMINL	16TH ST	HALF MILE RD	0.5		GDBP
				0.9	\$ 360,975	
MCR-4996-323						
ELLEN DR	RRL	HOWELLS FERRY RD	E.O.M.	1.6	\$ 647,550	GDBP

MOBILE COUNTY COMMISSION
1996 PAY-AS-YOU-GO PROGRAM SUMMARY

ROAD NAME	FUNCL	BEGIN	END	LENGTH MILES	ESTIMATE	WORK TYPE
*****	*****	*****	*****	*****	*****	****
MCR-4996-324						
CODY DRISKELL RD	RMINL	TOM WALLER RD	TWO MILE RD	1.0	\$ 316,800	GDBP
				---	-----	
			COMMISSION DISTRICT 3 TOTALS:	55.1	\$15,000,000	

=====

1996 PROGRAM TOTALS:

=====

192.3 \$71,200,000

=====

TYPE OF WORK DEFINITIONS

-
- W & R:** WIDEN AND RESURFACE - This may include widening of existing pavement, patching, leveling, resurfacing, shoulder work, pavement markings, intersection improvements, drainage improvements, and additional laneage.
- R:** RESURFACE - This may include patching, leveling, and resurfacing of the existing width of paved road, minor drainage improvements, pavement markings, and intersection improvements.
- GDBP :** GRADE, DRAIN, BASE & PAVE - This may include clearing, grubbing, grade, drain, base, pave, guardrail, intersection improvements, pavement markings and Right of Way acquisition.

MCR-4996-000 PROJECTS NOTES

-
- Note 1:** The Administration of this project will be performed by the Alabama Department of Transportation. This project will be funded by 80% Federal funds and 20% County funds.
- Note 2:** The Administration of this project will be performed by the City of Mobile Engineering Department. The project will be funded by the City of Mobile with a maximum of \$600,000.00 reimbursement of construction funds by Mobile County.
- Note 3:** The Administration of this project will be performed by the City of Mobile Engineering Department. The project will be funded by the City of Mobile with a match of \$157,560.00 reimbursement of construction funds by Mobile County.

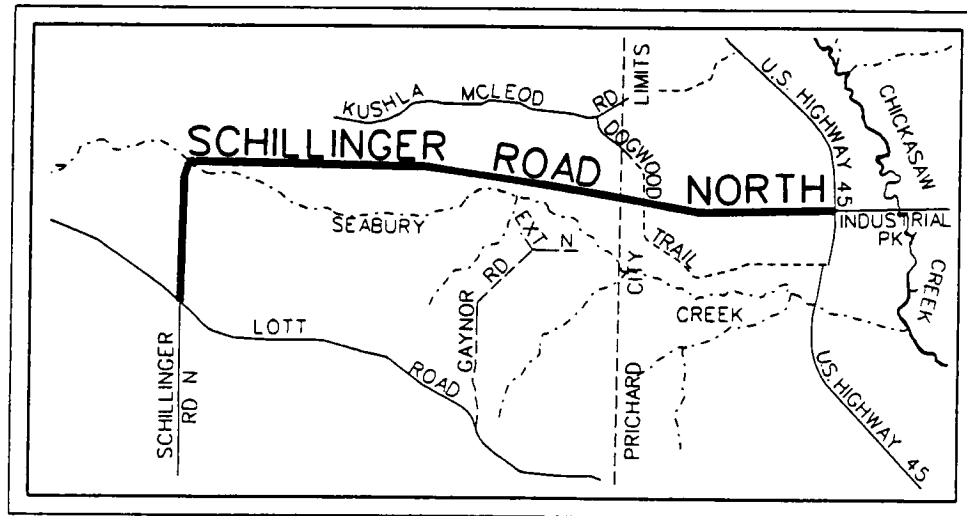
MOBILE COUNTY

COMMISSION

COUNTY WIDE

PROJECTS

MCR-4996-001



VICINITY MAP
N.T.S.

SCHILLINGER ROAD NORTH (PHASE 2)

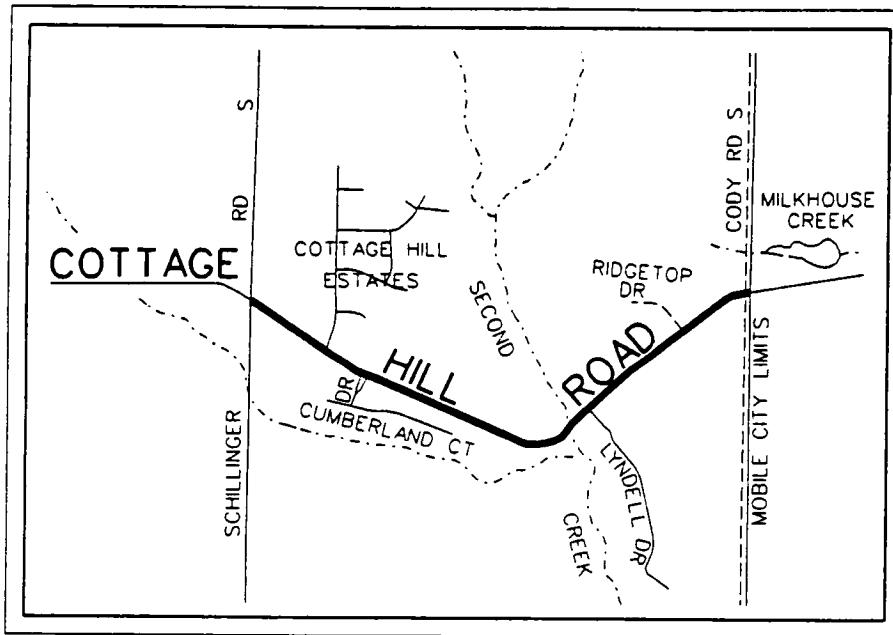
Project
Description:

This project includes the final base and paving of a new two lane roadway. It may include base, drainage, pavement, shoulder work and pavement markings.

Project Length: 5.0 mi.

Project Estimate: \$1,000,000 (80% Federal Funding-20% County Funding)

MCR-4996-002



VICINITY MAP
N.T.S.

COTTAGE HILL ROAD

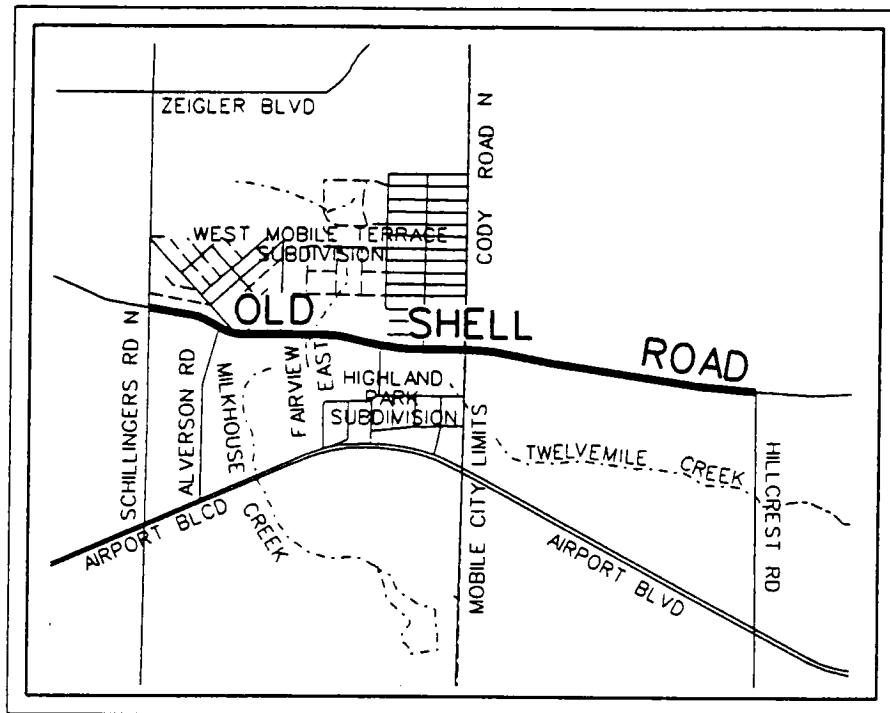
**Project
Description:**

This is an existing two lane paved road that is to be widened to a five lane roadway. This project may include grade, drain, base, pave, resurfacing, widening, shoulder work, curb and gutter, pavement markings and right of way acquisition.

Project Length: 1.2 mi.

Project Estimate: \$2,750,000 (80% Federal Funding-20% County Funding)

MCR-4996-003



VICINITY MAP
N.T.S.

OLD SHELL ROAD

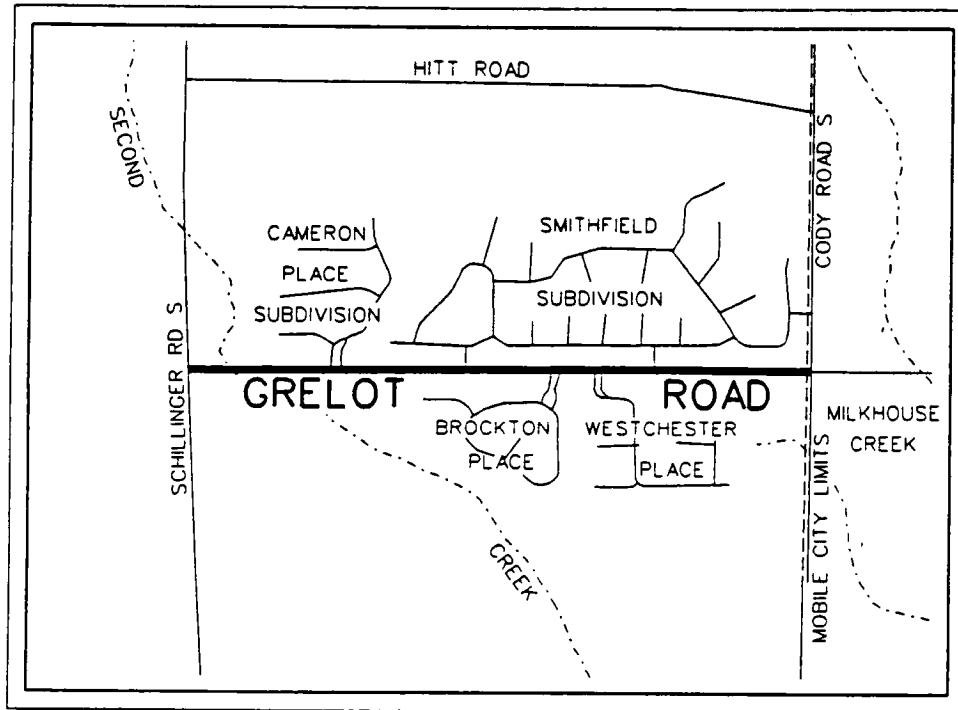
Project
Description:

This is an existing paved road that is to be widened to a five lane roadway. This project may include grade, drain, base, pave, resurfacing, widening, shoulder work, curb and gutter, pavement markings and right of way acquisition.

Project Length: 2.0 mi.

Project Estimate: \$7,000,000 (80% Federal Funds-20% County Funds)

MCR-4996-004



VICINITY MAP
N.T.S.

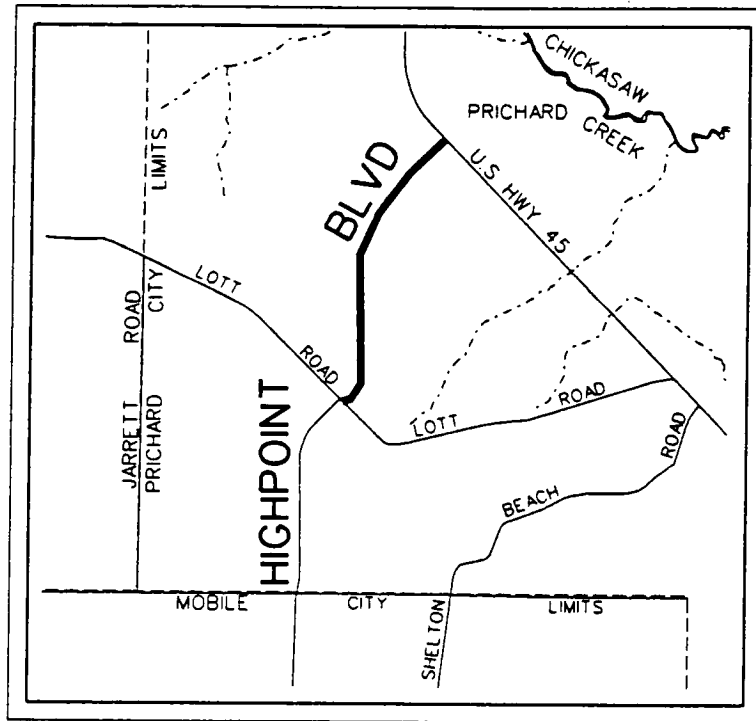
GRELOT ROAD

Project Description: This is an existing paved road that is to be widened to a five lane roadway. This project may include grade, drain, base, pave, resurfacing, widening, shoulder work, curb and gutter, pavement markings and right of way acquisition.

Project Length: 1.1 mi.

Project Estimate: \$3,250,000 (80% Federal Funds-20% County Funds)

MCR-4996-005



VICINITY MAP
N.T.S.

HIGHPOINT BOULEVARD

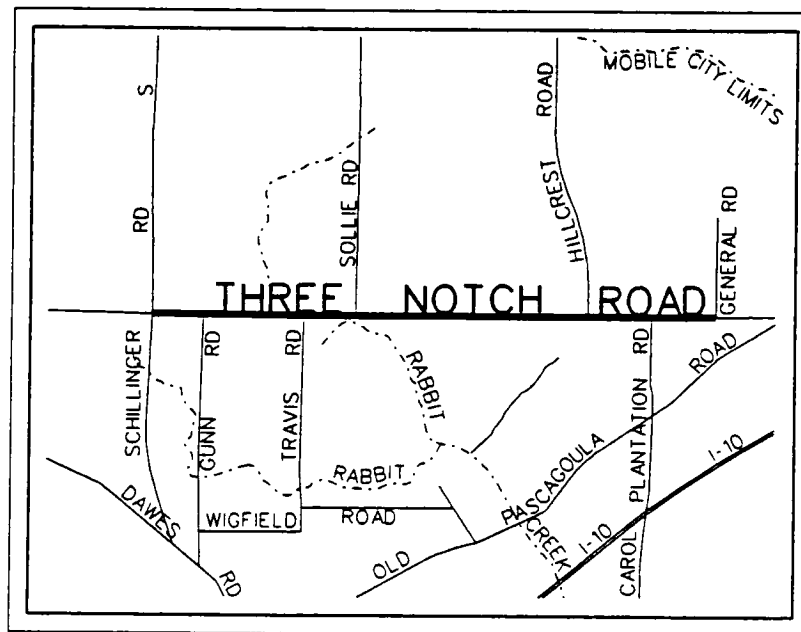
Project
Description:

This is the construction of a new two lane roadway. A portion of it will be the paving of an existing dirt road (Bellcase Road) maintained by the City of Prichard. It will include grade, drain, base, pave, shoulder work, right of way acquisition and pavement markings.

Project Length: 1.5 mi.

Project Estimate: \$1,500,000

MCR-4996-006



VICINITY MAP
N.T.S.

THREE NOTCH ROAD

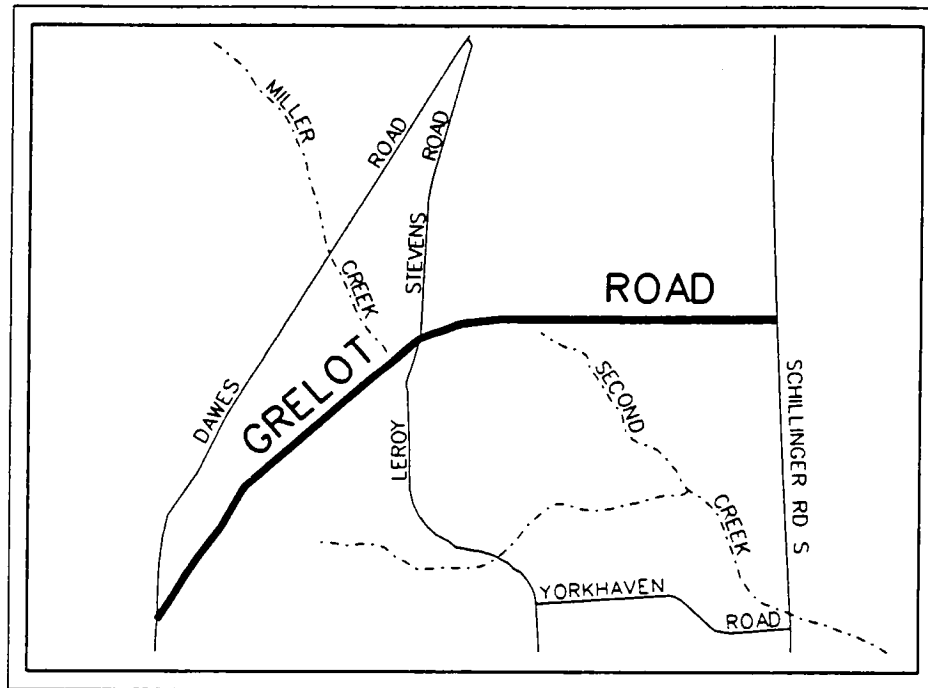
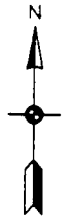
Project
Description:

This is an existing paved road that is to be widened to a five lane roadway. This project may include grade, drain, base, pave, resurfacing, widening, shoulder work, curb and gutter, pavement markings and right of way acquisition.

Project Length: 3.0 mi.

Project Estimate: \$6,250,000

MCR-4996-007



VICINITY MAP
N.T.S.

GRELOT ROAD

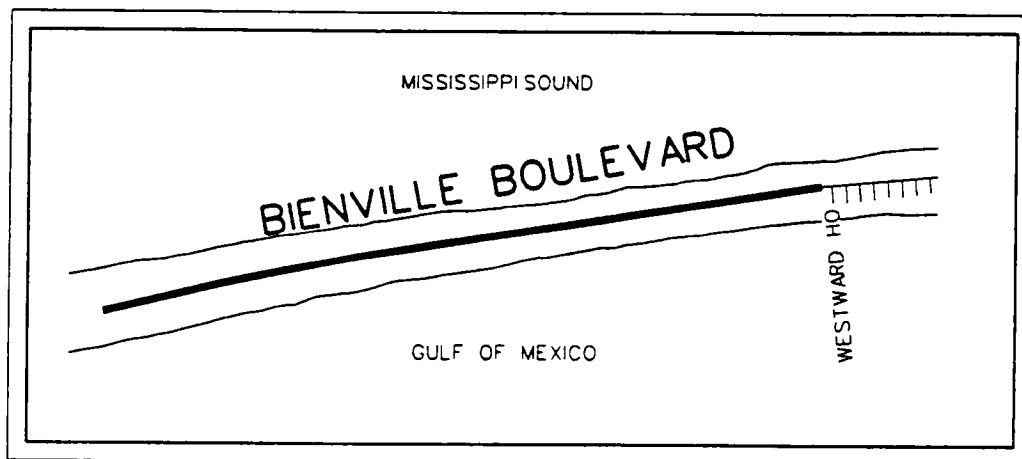
Project
Description:

This is the construction of a new two lane roadway from Schillinger Road South to Leroy Stevens Road and the paving of an existing dirt road from Leroy Stevens Road to Daves Road. It may include grade, drain, base, pave, shoulder work, pavement markings and right of way acquisition.

Project Length: 1.5 mi.

Project Estimate: \$1,000,000

MCR-4996-008



VICINITY MAP
N.T.S.

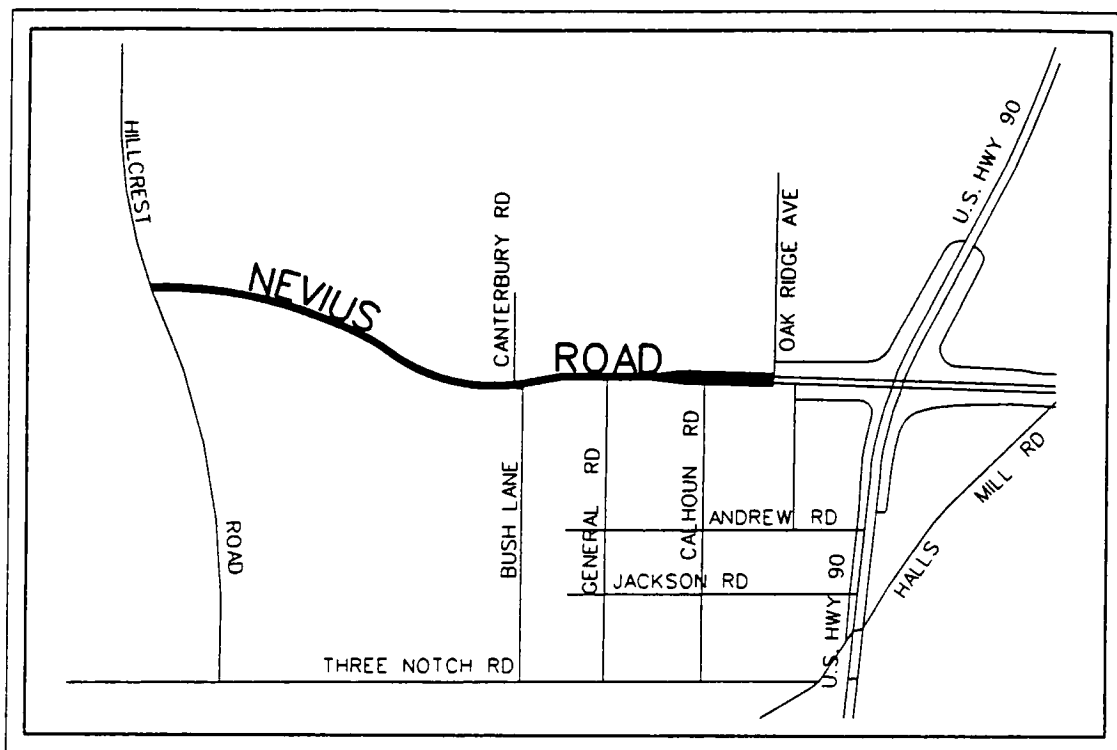
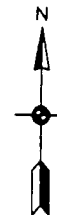
BIENVILLE BOULEVARD

Project Description: This is the construction of a new two lane roadway. It may include grade, drain, base, pave, shoulder work, pavement markings, water and sewer lines

Project Length: 2.5 mi.

Project Estimate: \$1,950,000

MCR-4996-009



VICINITY MAP
N.T.S.

NEVIUS ROAD

**Project
Description:**

This will be the construction of a new two lane roadway from Bush Lane to Hillcrest Road and include the widening and resurfacing of an existing two lane paved road from Bush Lane to Oak Ridge Ave. It may include grade, drain, base, pave, shoulder work, pavement markings and right of way acquisition.

Project Length: 1.1 mi.

Project Estimate: \$1,500,000

MOBILE COUNTY

COMMISSION

DISTRICT

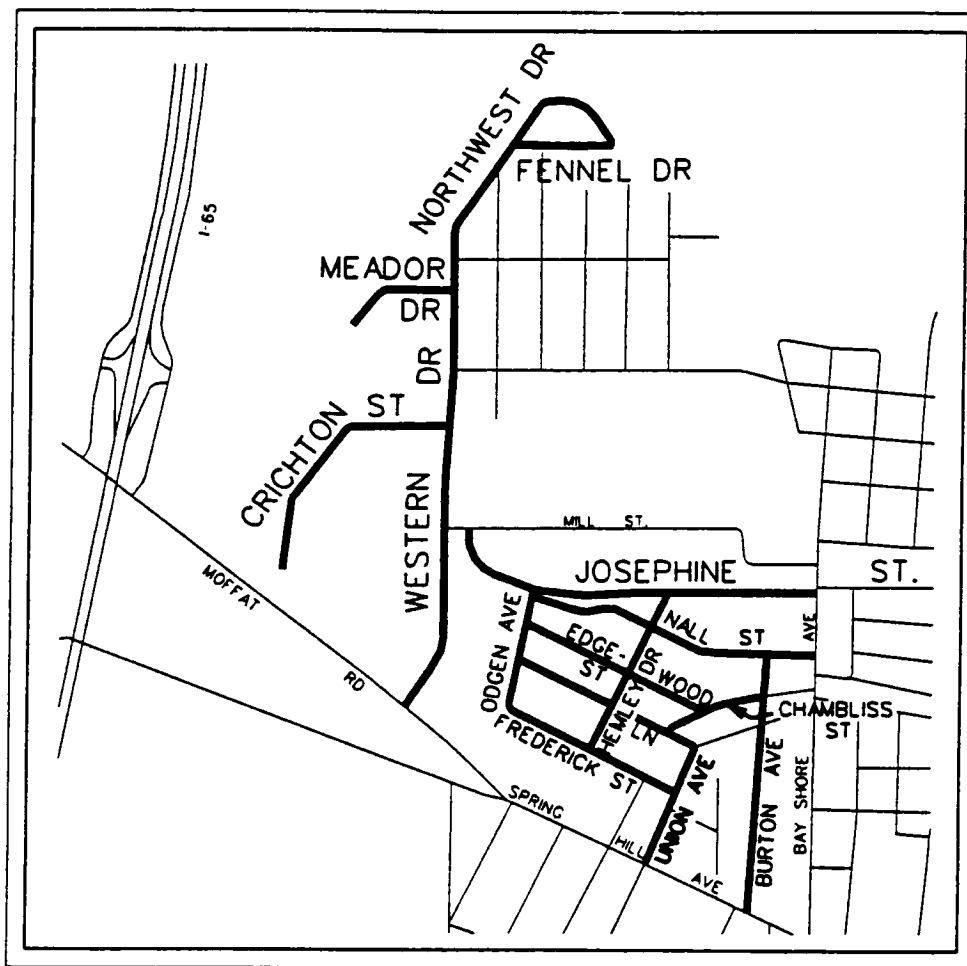
1

MCR-4996-101

Page 1 of 2



MOBILE STREETS



VICINITY MAP
N.T.S.

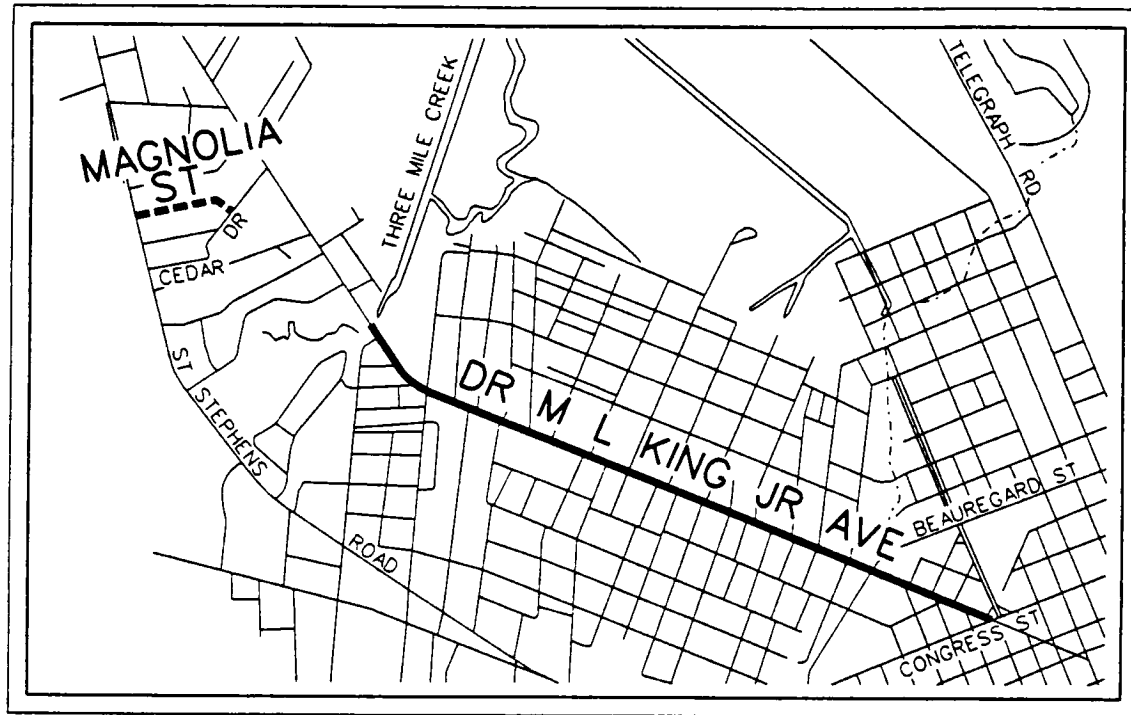
WESTERN DR, FENNEL DR, NORTHWEST DR, MEADOR DR,
CRICHTON ST, ODGEN AVE, EDGEWOOD ST, JOSEPHINE ST,
NALL ST, CHAMBLISS ST, BURTON AVE, FREDRICK ST,
HEMLEY DR, PAGES LN & UNION AVE

MCR-4996-101

Page 2 of 2



MOBILE STREETS



VICINITY MAP
N.T.S.

DR M L KING JR AVENUE & MAGNOLIA SREET

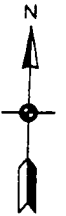
Project Description: These are existing paved & dirt roads that are to be cleared, grubbed, graded, drained, base, paved & resurfaced. This project may include additional Right-of-Way drainage improvements, guardrail, widening, leveling, patching, shoulder work, pavement markings & intersection improvements

Project Length: 6.2 mi.

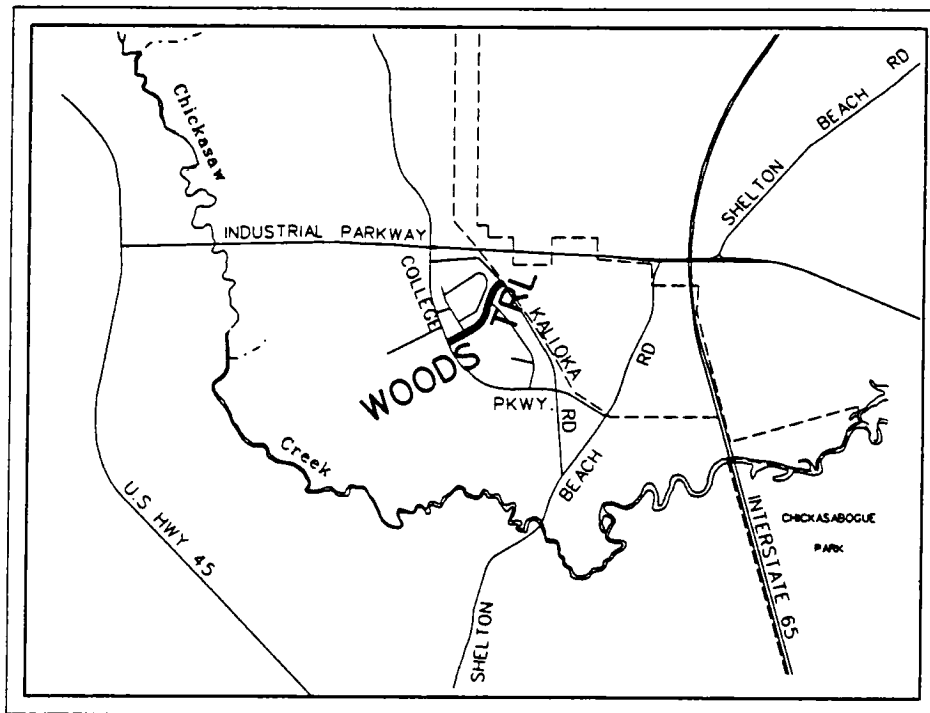
Project Estimate: \$600,000

MCR-4996-102

Page 1 of 8



PRICHARD STREETS



VICINITY MAP
N.T.S.

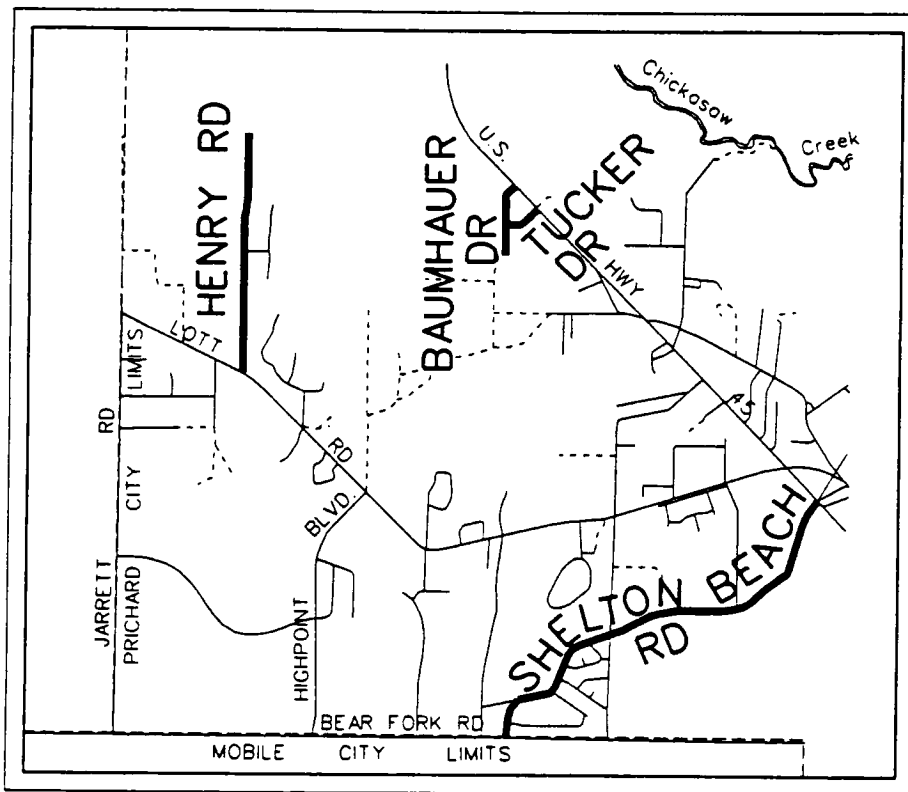
WOODS TRAIL

MCR-4996-102

Page 2 of 8



PRICHARD STREETS



VICINITY MAP
N.T.S.

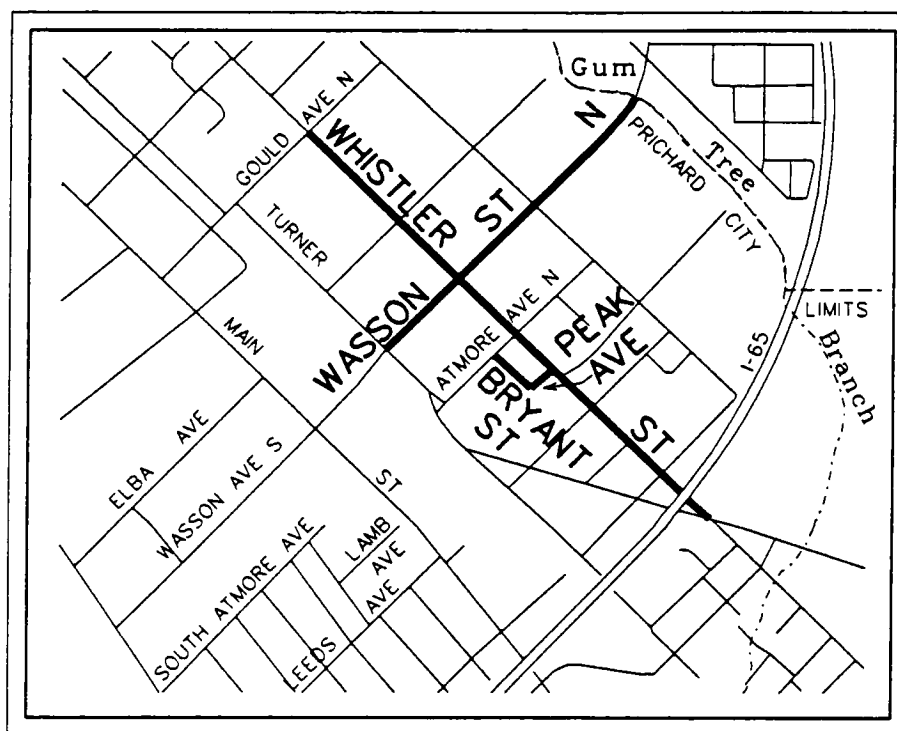
HENRY RD, BAUMHAUER RD, TUCKER DR,
AND SHELTON BEACH RD

MCR-4996-102

Page 3 of 8



PRICHARD STREETS



VICINITY MAP
N.T.S.

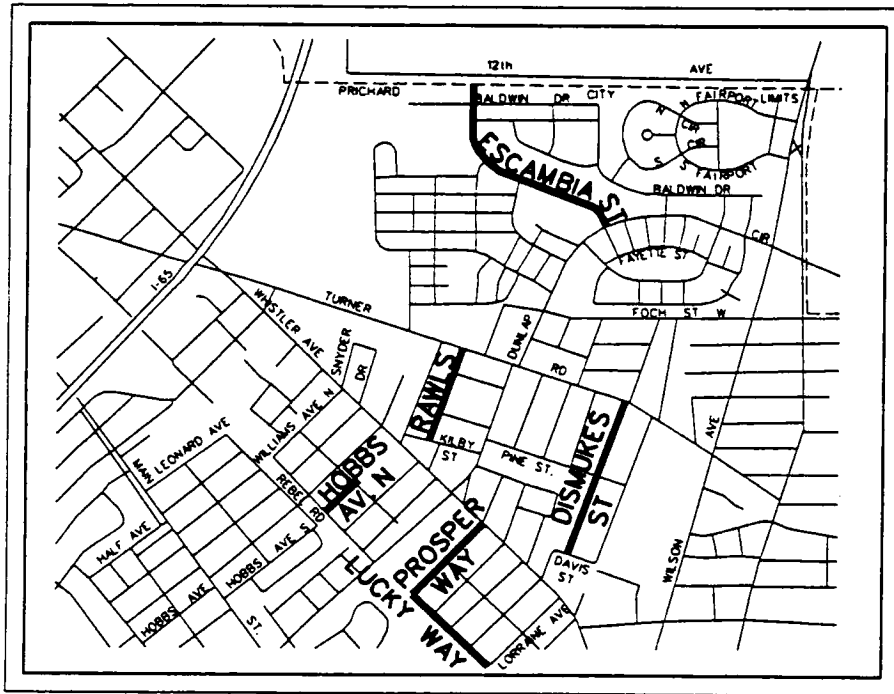
WHISTLER ST, WASSON ST N,
PEAK AVE AND BRYANT ST

MCR-4996-102

Page 4 of 8



PRICHARD STREETS

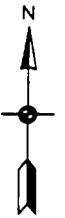


VICINITY MAP
N.T.S.

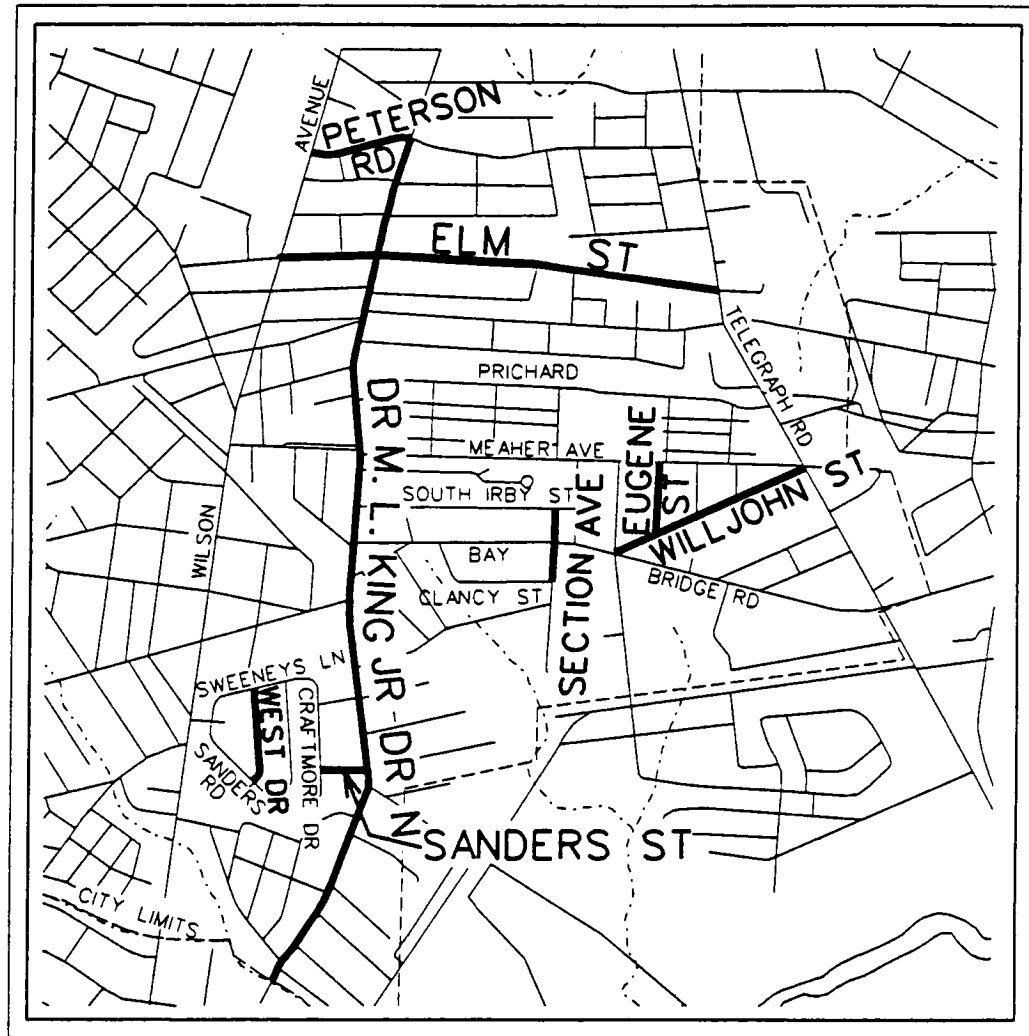
ESCAMBIA ST, PROSPER WAY, HOBBS AVE N,
DISMUKES ST, RAWLS & LUCKY WAY

MCR-4996-102

Page 5 of 8



PRICHARD STREETS



VICINITY MAP
N.T.S.

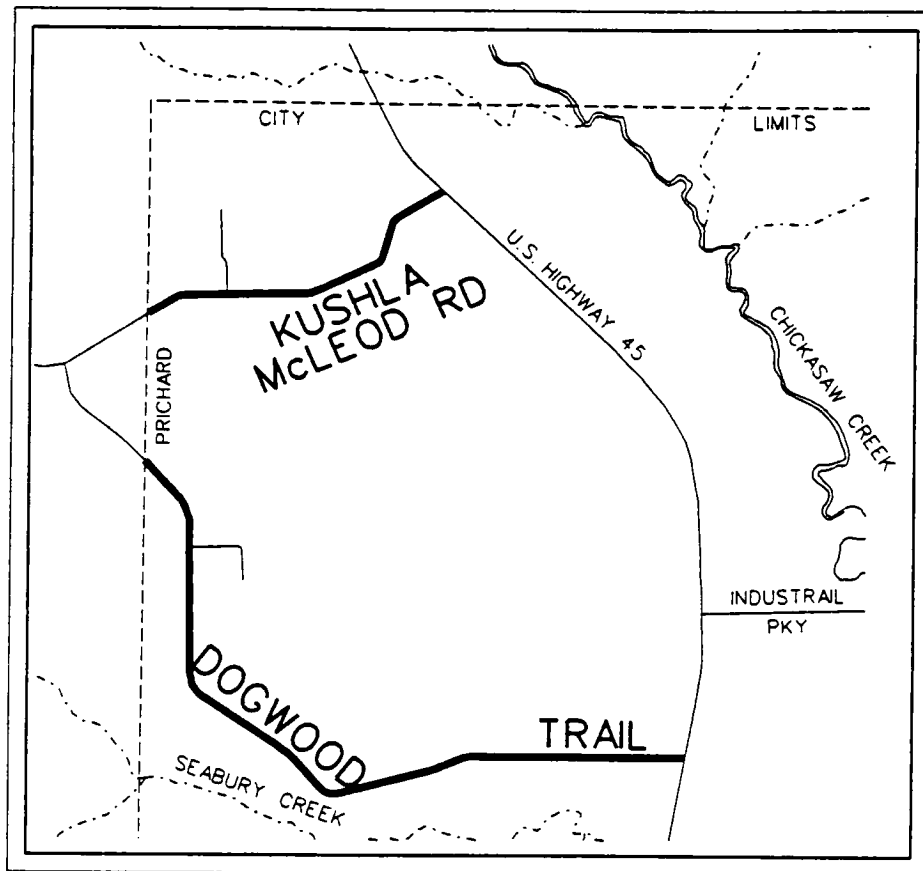
DR M. L. KING JR DR N, WILL JOHN ST,
ELM ST, PETERSON RD, EUGENE ST,
SECTION ST, SANDERS RD & WEST DR

MCR-4996-102

Page 6 of 8



PRICHARD STREETS



VICINITY MAP
N.T.S.

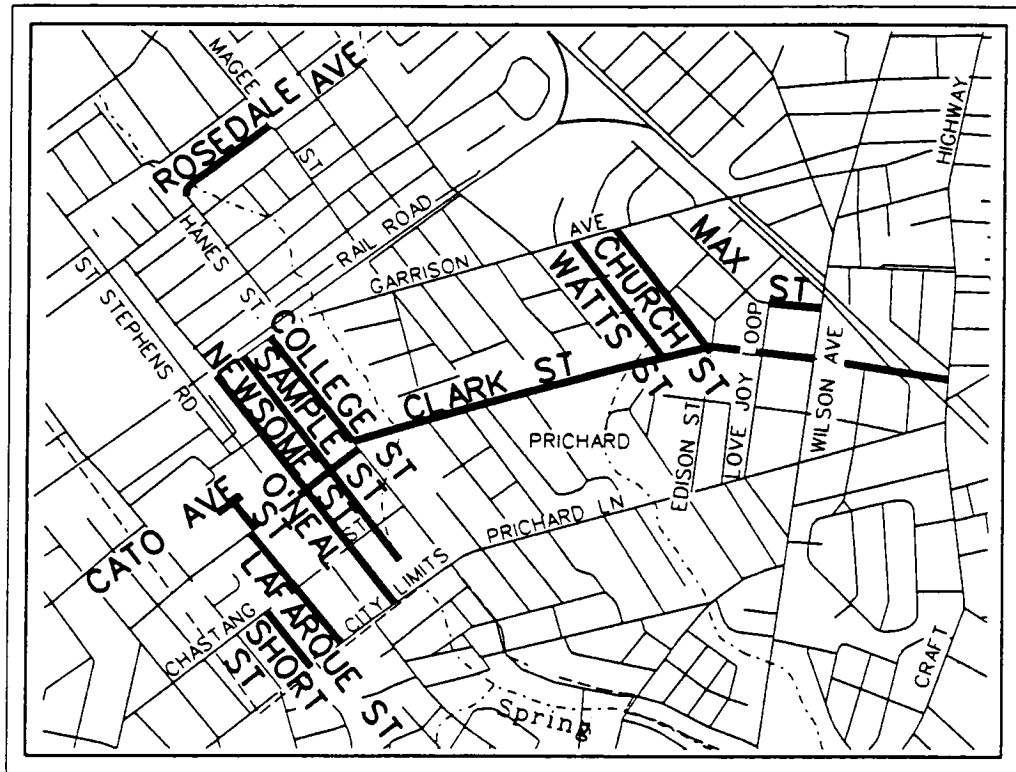
KUSHLA MCLEOD ROAD & DOGWOOD TRAIL

MCR-4996-102

Page 7 of 8



PRICHARD STREETS



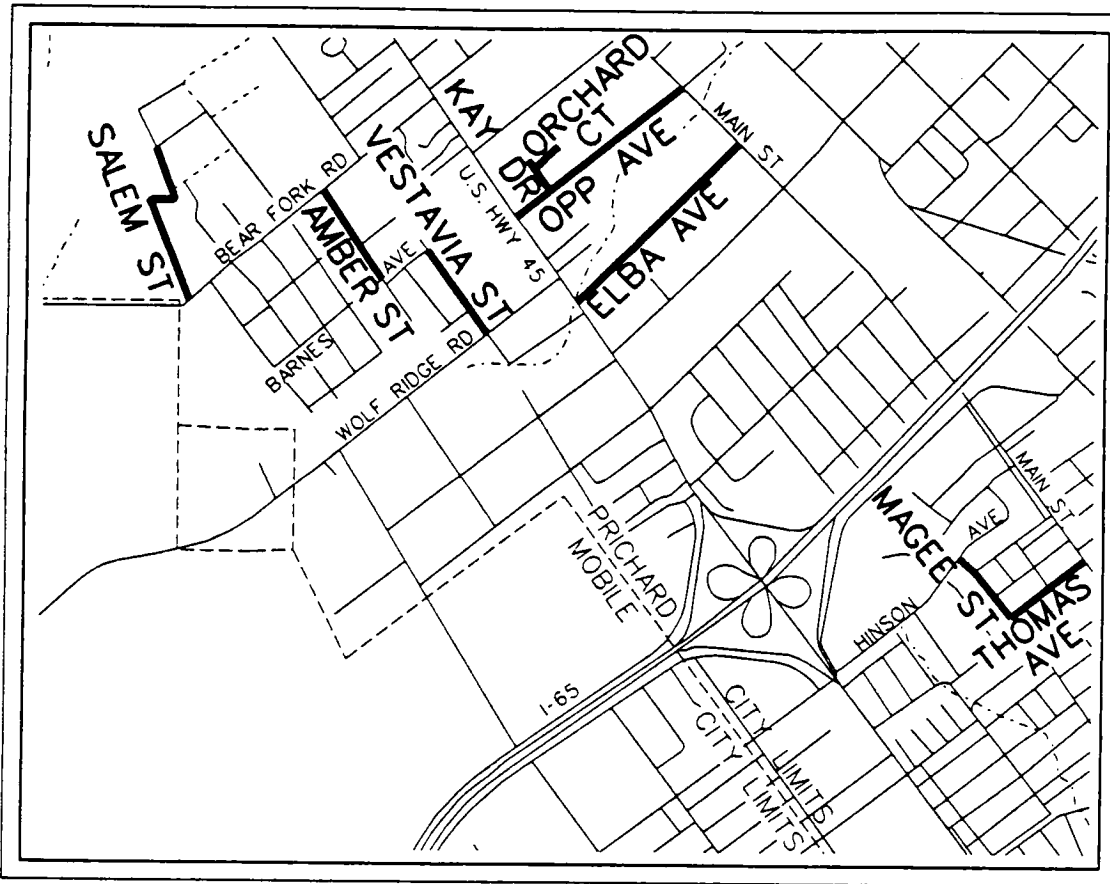
VICINITY MAP
N.T.S.

WATTS ST, CHURCH ST, MAX ST,
SHORT ST, O'NEAL ST, CATO AVE
ROSEDALE AVE, COLLEGE ST, SAMPLE ST,
CLARK ST, SAMPLE ST & LAFARQUE ST

MCR-4996-102

Page 8 of 8

PRICHARD STRRETS



VICINITY MAP
N.T.S.

**VESTAVIA ST, MAGEE ST, OPP AVE,
AMBER ST, THOMAS AVE, ELBA AVE,
ORCHARD CT, KAY DR & SALEM ST**

Project
Description:

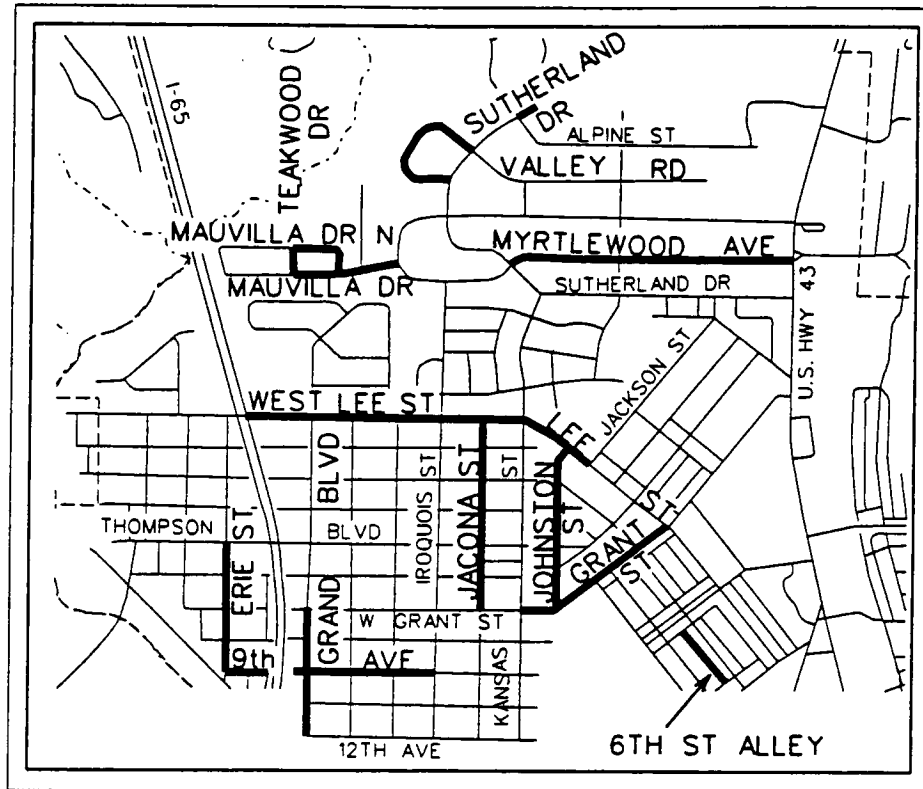
These are existing paved & dirt roads that are to be cleared, grubbed, graded, drained, base, paved & resurfaced. This project may include additional Right-of-Way drainage improvements, guardrail, widening, leveling, patching, shoulder work, pavement markings & intersection improvements

Project Length: 7.6 mi.

Project Estimate: \$1,228,265

MCR-4996-103

CHICKASAW STREETS



VICINITY MAP
N.T.S.

**GRANT ST, JOHNSTON ST, MYRTLEWOOD AVE, VALLEY
CIRCLE, ERIE ST & 1 BLK OF 9TH, GRAND BLVD,
MAUVILLA DR, TEAKWOOD DR, MAUVILLA DR N
MAUVILLA DR E, JACONA ST, NINTH AVE, WEST LEE ST
6TH STREET ALLEY & SUTHERLAND DR CUL DE SAC**

Project Description: These are existing paved roads that are to be resurfaced. This project may include widening, leveling, patching, shoulder work, pavement markings and drainage improvements.

Project Length: 4.2 mi.

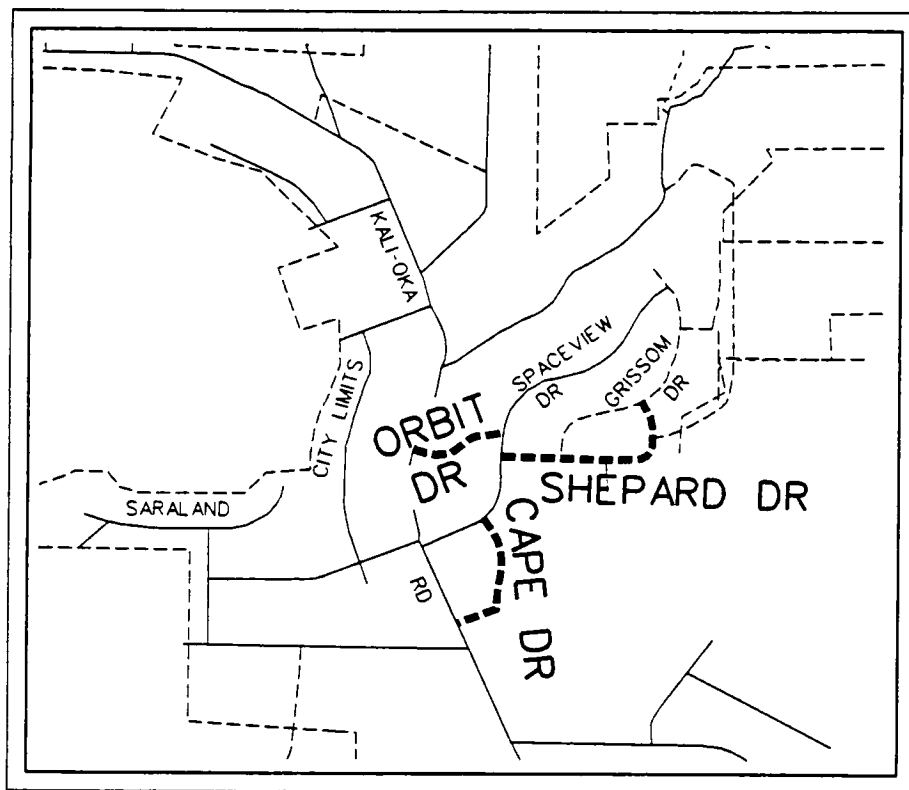
Project Estimate: \$263,400

MCR-4996-104

PAGE 1 OF 2



SARALAND STREETS

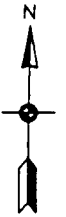


VICINITY MAP
N.T.S.

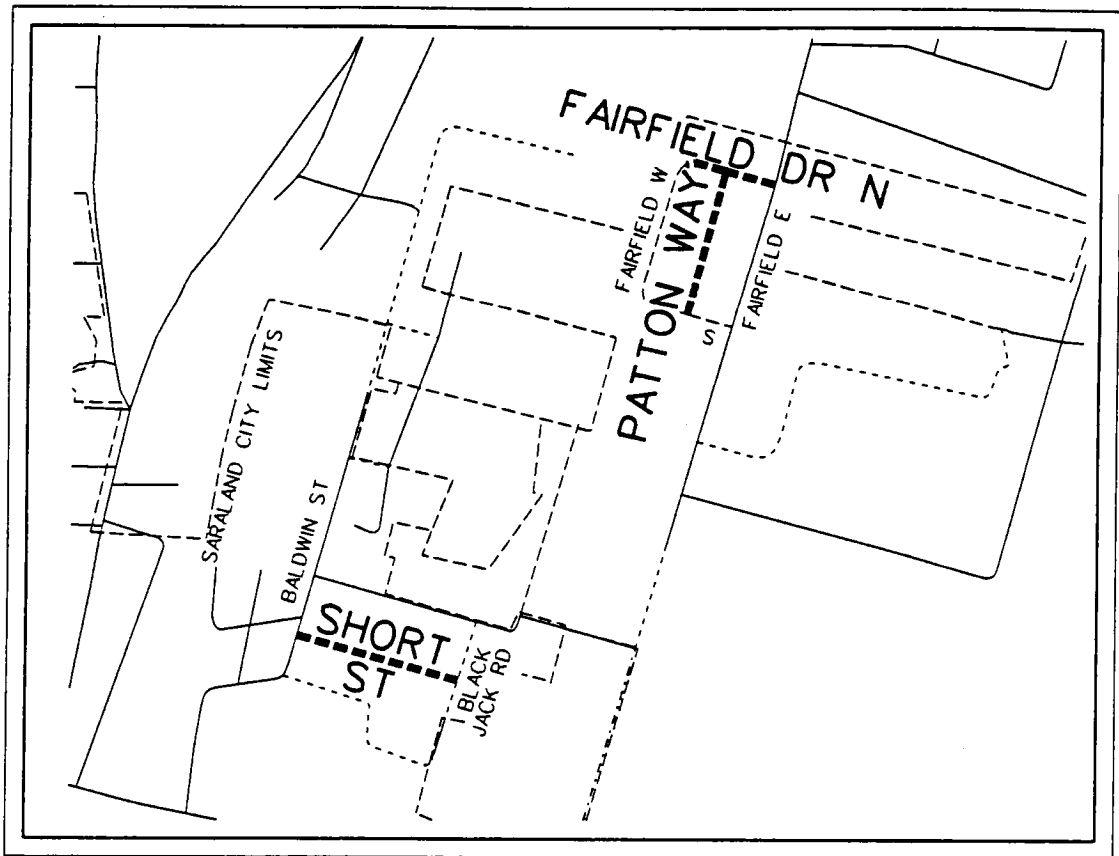
**CAPE DRIVE, ORBIT DRIVE &
SHEPARD DRIVE**

MCR-4996-104

PAGE 2 OF 2



SARALAND STREETS



VICINITY MAP
N.T.S.

SHORT STREET, PATTON WAY & FAIRFIELD DR N

Project
Description:

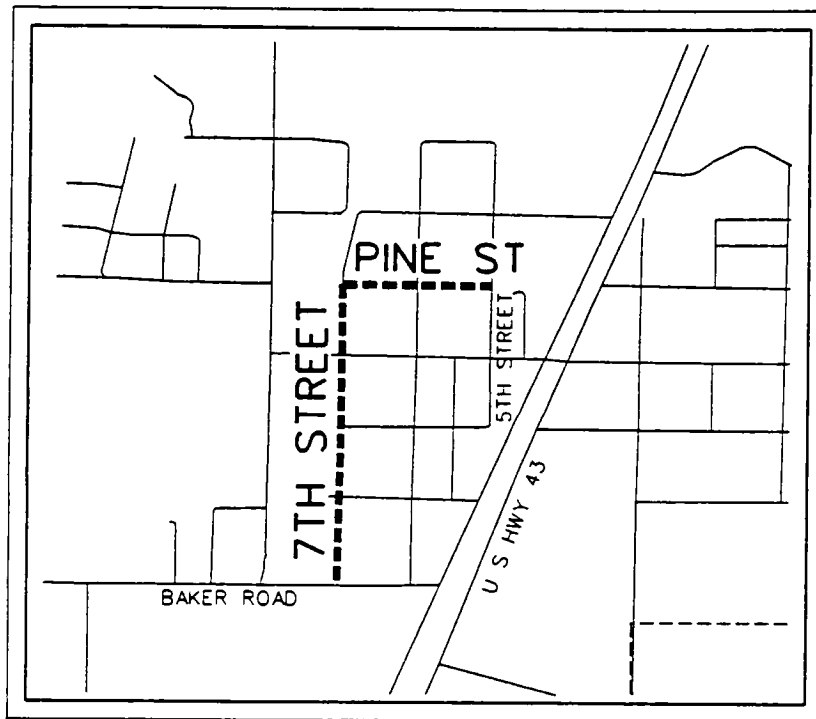
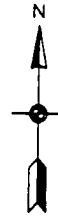
These are existing dirt roads that are to be cleared, grubbed, graded, drained, based & paved. This project may include additional Right-of-Way, drainage improvements, guardrail, intersection improvements & pavement markings.

Project Length: 1.0 mi.

Project Estimate: \$446,590

MCR-4996-105

SATSUMA STREETS



VICINITY MAP
N.T.S.

7TH STREET & PINE STREET

Project Description: These are existing dirt roads that are to be cleared, grubbed, graded, drained, based and paved. This project may include additional right of way, drainage improvements and pavement markings.

Project Length: 0.8 mi.

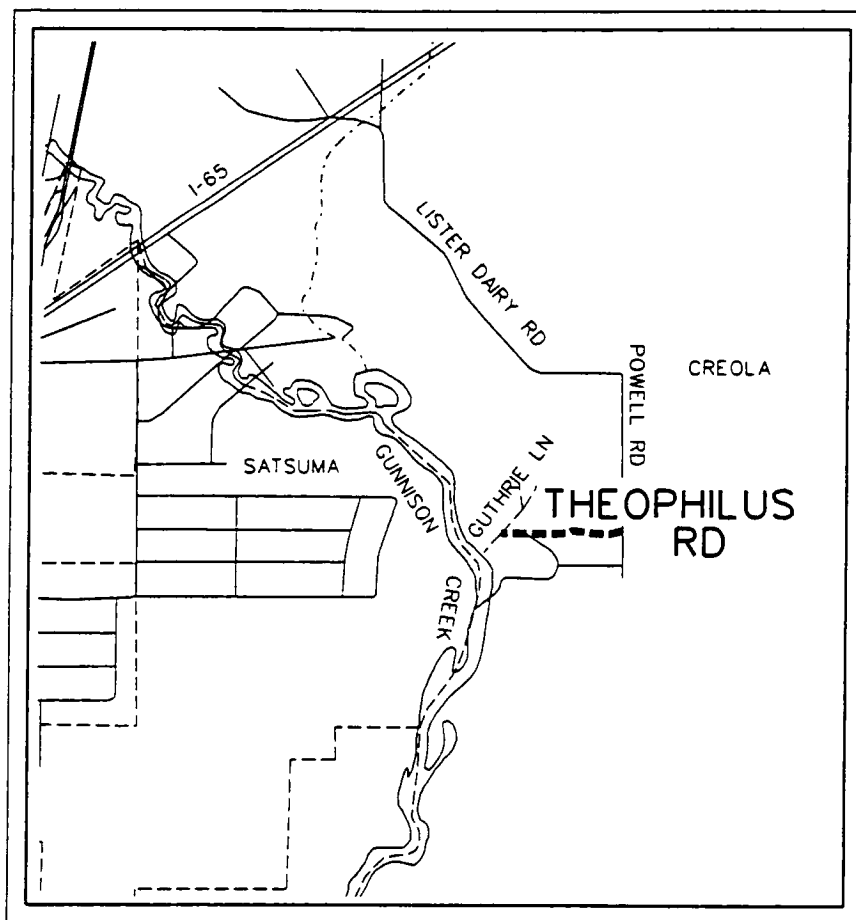
Project Estimate: \$297,000

MCR-4996-106

Page 1 of 2



CREOLA STREETS



VICINITY MAP
N.T.S.

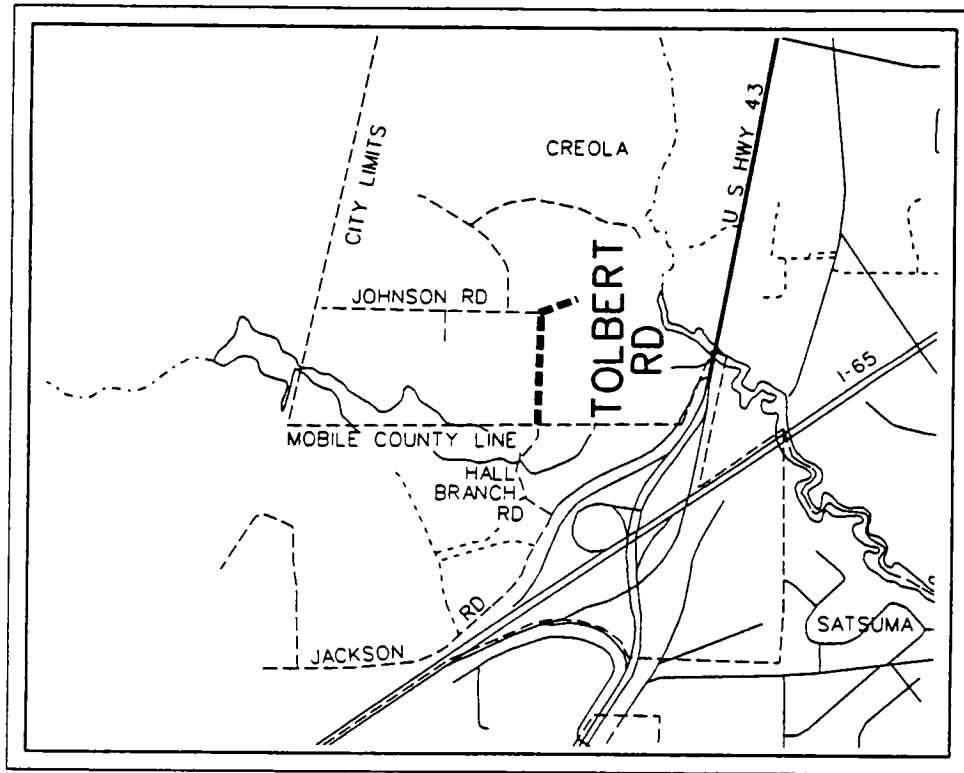
THEOPHILUS ROAD

MCR-4996-106

Page 2 of 2



CREOLA STREETS



VICINITY MAP
N.T.S.

TOLBERT ROAD (HALL BRANCH ROAD)

Project
Description:

These are existing dirt roads that are to be cleared, grubbed, graded, drained, based & paved. This project may include additional Right-of-Way, drainage improvements, guardrail, intersection improvements & pavement markings.

Project Length: 0.8 mi.

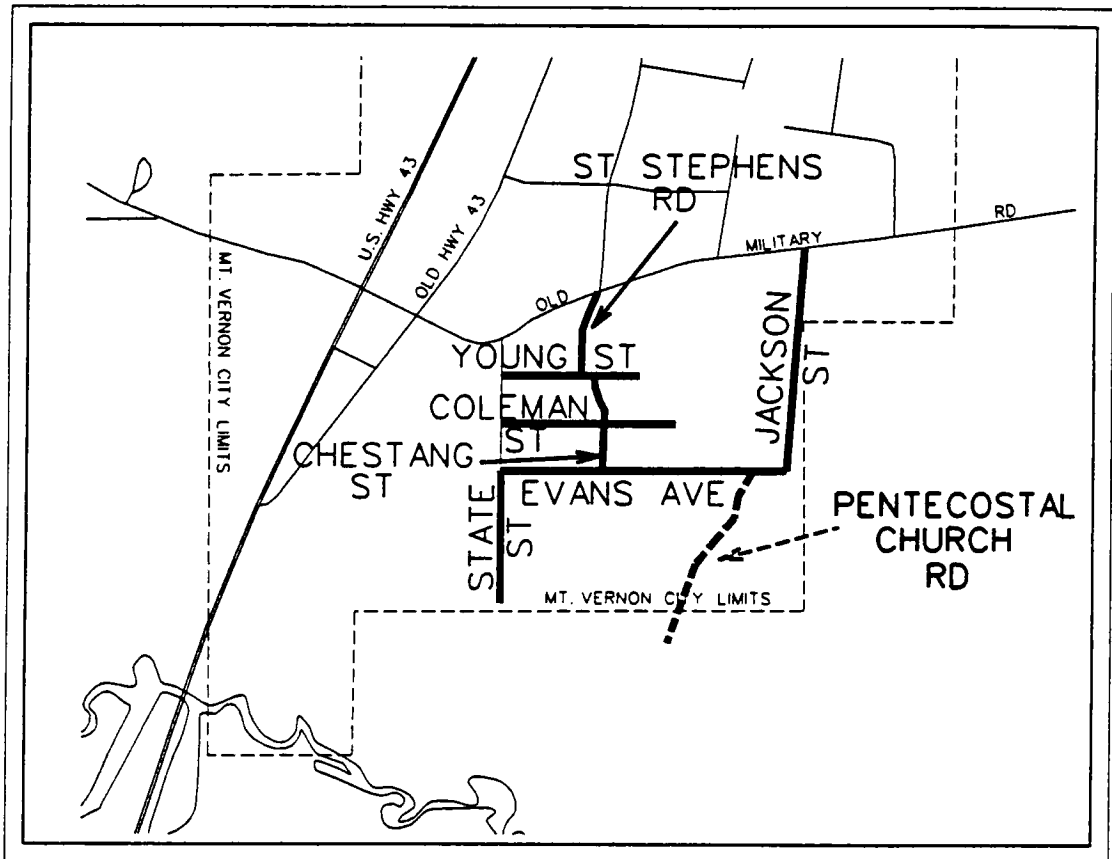
Project Estimate: \$379,780

MCR-4996-107

Page 1 of 2



MT. VERNON STREETS



VICINITY MAP
N.T.S.

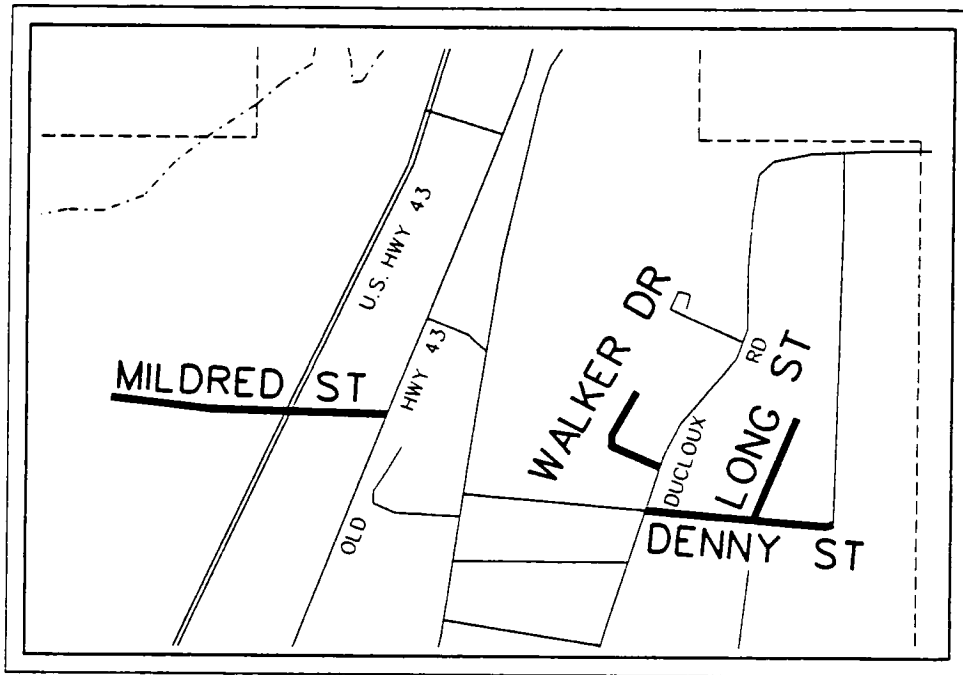
STATE STREET, JACKSON STREET, EVANS AVE,
COLEMAN STREET, CHESTANG STREET, YOUNG STREET,
PENTECOSTAL CHURCH RD & ST. STEPHENS ROAD

MCR-4996-107

Page 2 of 2



MT. VERNON STREETS



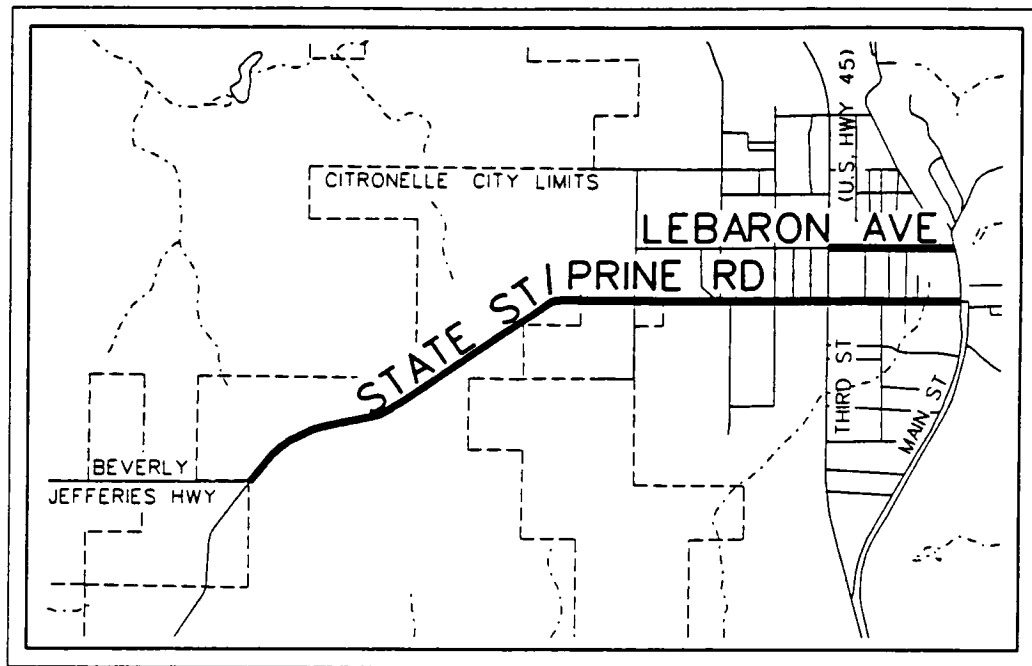
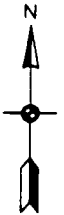
VICINITY MAP
N.T.S.

**WALKER DRIVE, DENNY STREET,
LONG STREET & MILDRED STREET**

Project Description:	These are existing paved & dirt roads that are to be cleared, grubbed, graded, drained, base, paved & resurfaced. This project may include additional Right-of-Way drainage improvements, guardrail, widening, leveling, patching, shoulder work, pavement markings & intersection improvements
Project Length:	2.6 mi.
Project Estimate:	\$305,392

MCR-4996-108

CITRONELLE STREETS

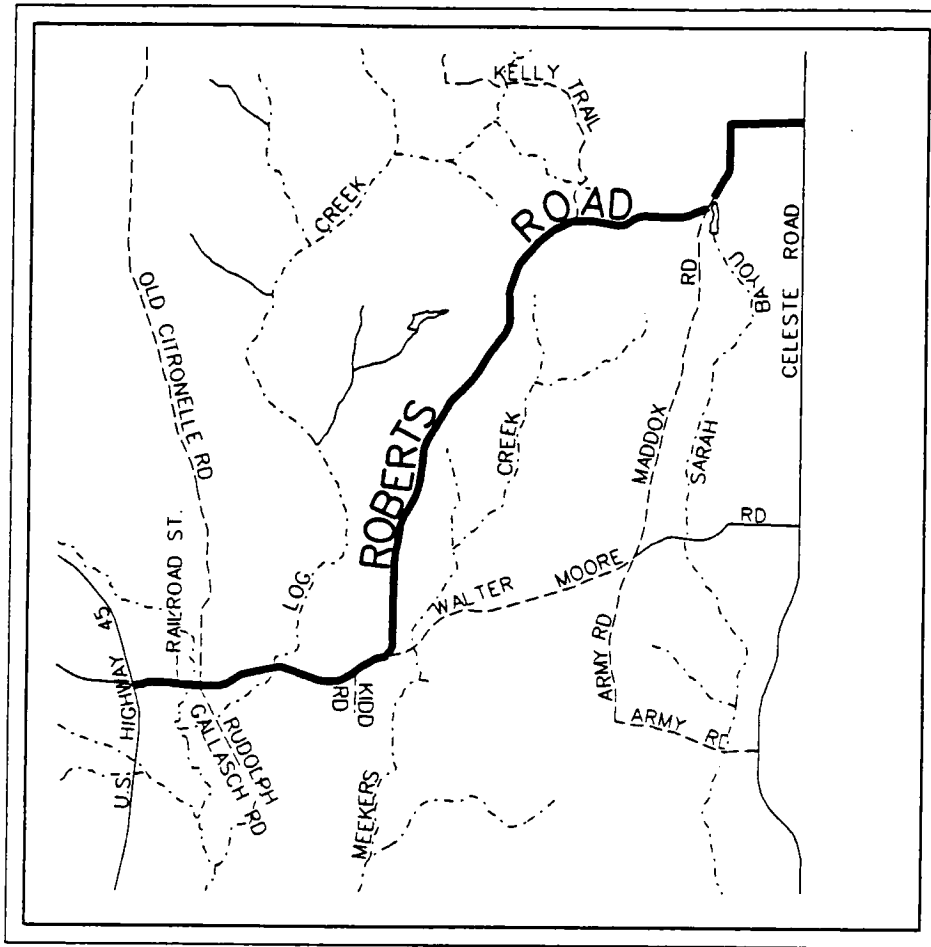


VICINITY MAP
N.T.S.

**STATE STEET/ PRINE ROAD &
LEBARON AVE**

Project Description:	These are existing 2 lane paved roads that are to be resurfaced. This project may include widening, leveling, patching, shoulder work, pavement markings and drainage improvements.
Project Length:	4.2 mi.
Project Estimate:	\$440,180

MCR-4996-109



VICINITY MAP
N.T.S.

ROBERTS ROAD

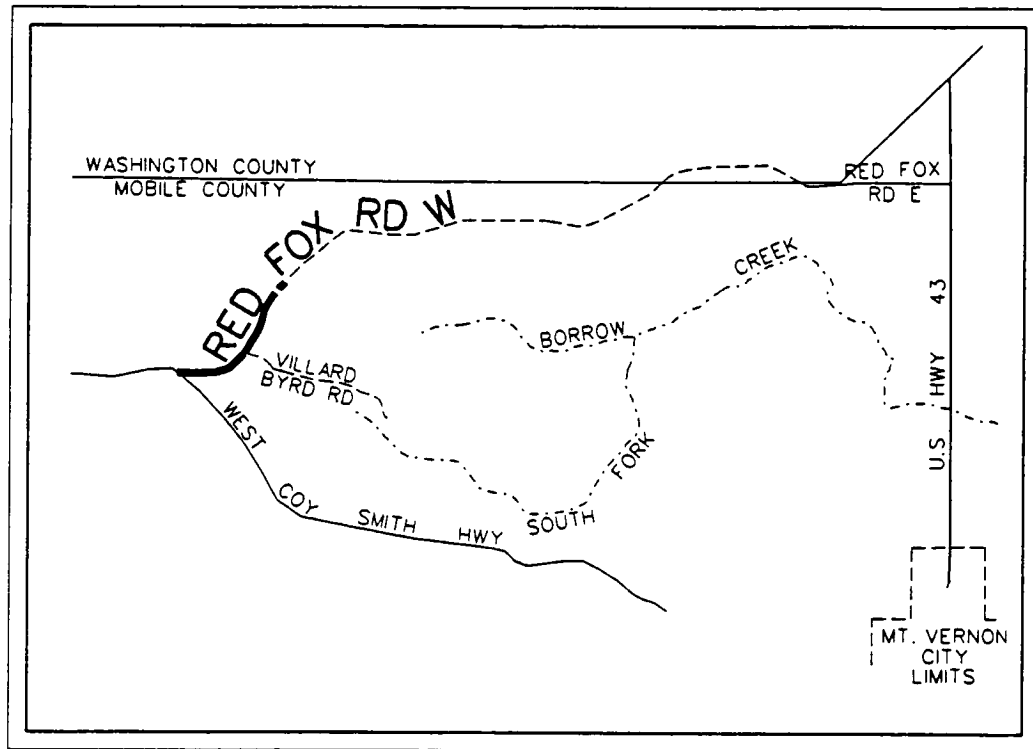
Project Description: This is an existing paved road that is to be resurfaced. This project may include widening, leveling, patching, shoulder work, drainage improvements and pavement markings.

Project Length: 7.3 mi.

Project Estimate: \$700,000

MCR-4996-110

Page 1 of 2

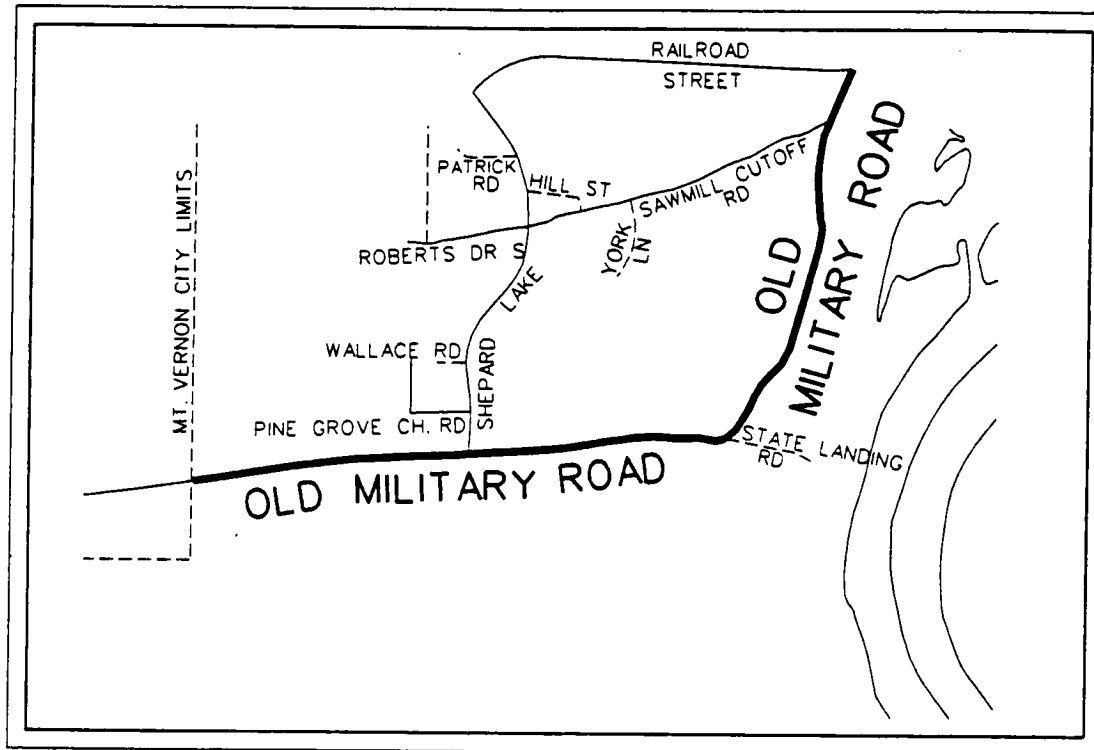


VICINITY MAP
N.T.S.

RED FOX ROAD WEST

MCR-4996-110

Page 2 of 2



VICINITY MAP
N.T.S.

OLD MILITARY ROAD

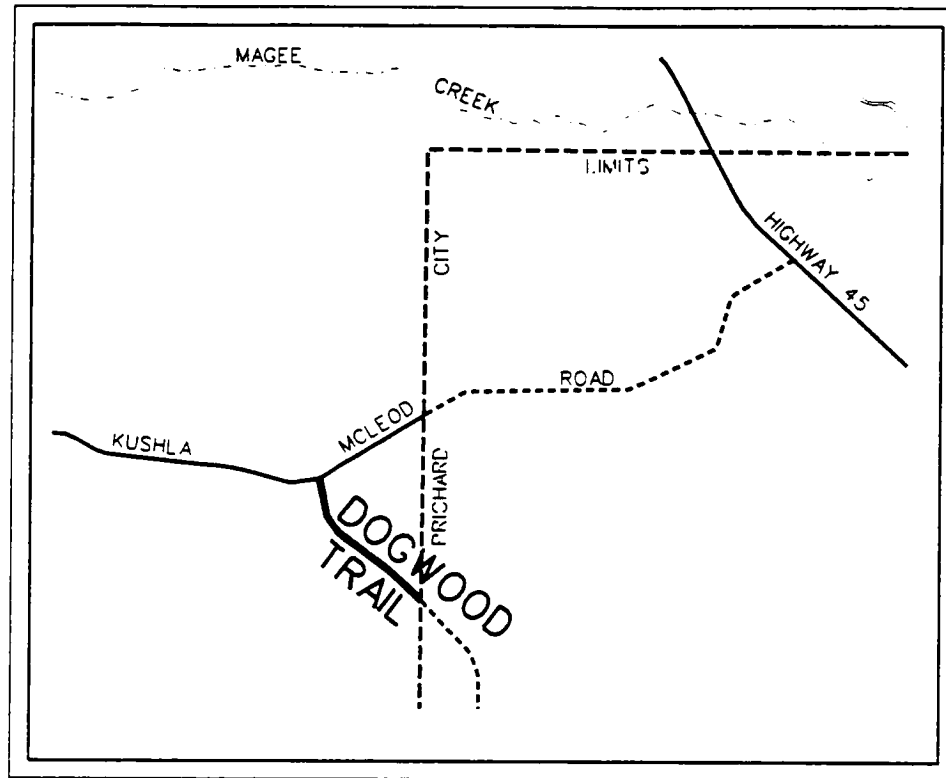
Project Description: These are existing paved roads that are to be resurfaced. This project may include widening, leveling, patching, shoulder work, drainage improvements and pavement markings.

Project Length: 2.8 mi.

Project Estimate: \$202,000

MCR-4996-111

Page 1 of 2

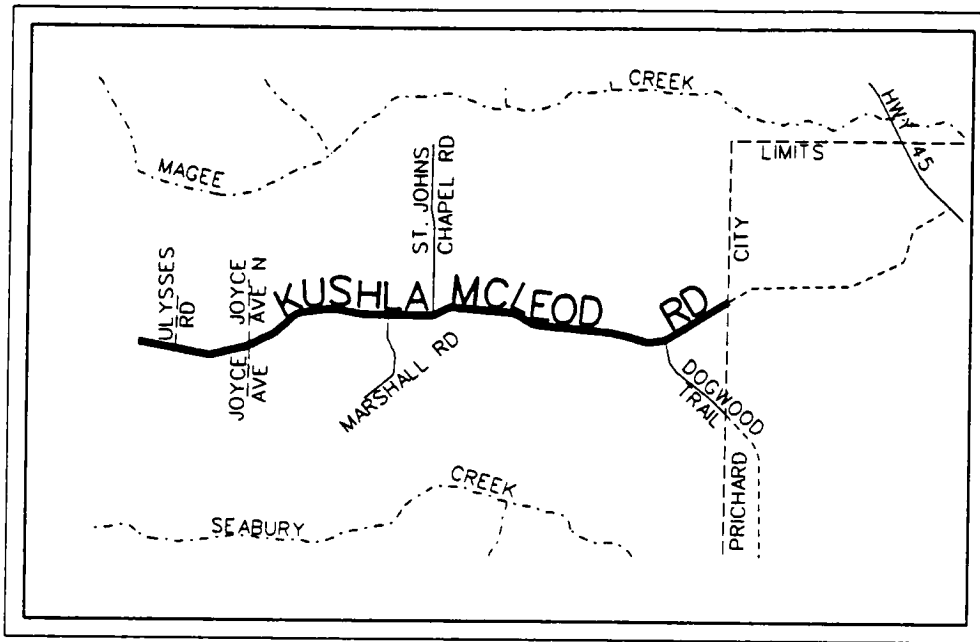


VICINITY MAP
N.T.S.

DOGWOOD TRAIL

MCR-4996-111

Page 2 of 2



VICINITY MAP
N.T.S.

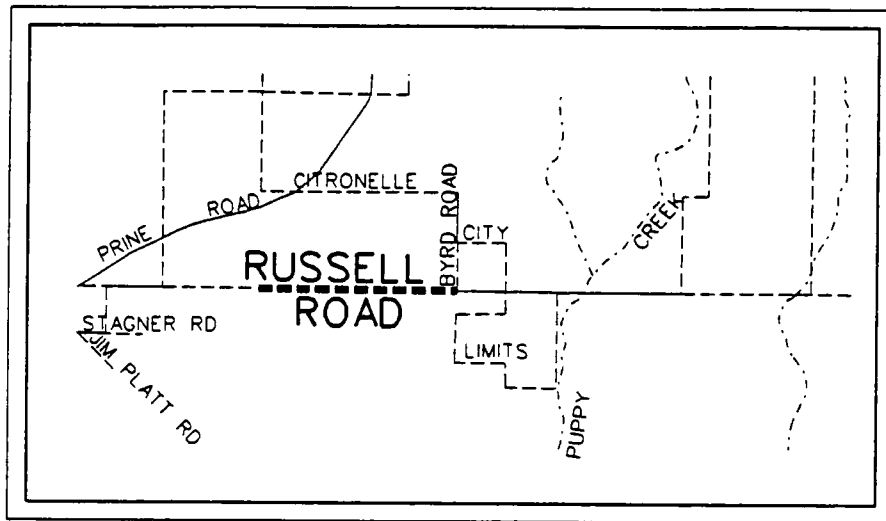
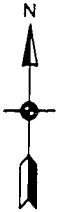
KUSHLA MCLEOD ROAD

Project Description: These are existing paved roads that are to be resurfaced. This project may include widening, leveling, patching, shoulder work, drainage improvements and pavement markings.

Project Length: 2.4 mi.

Project Estimate: \$257,300

MCR-4996-112

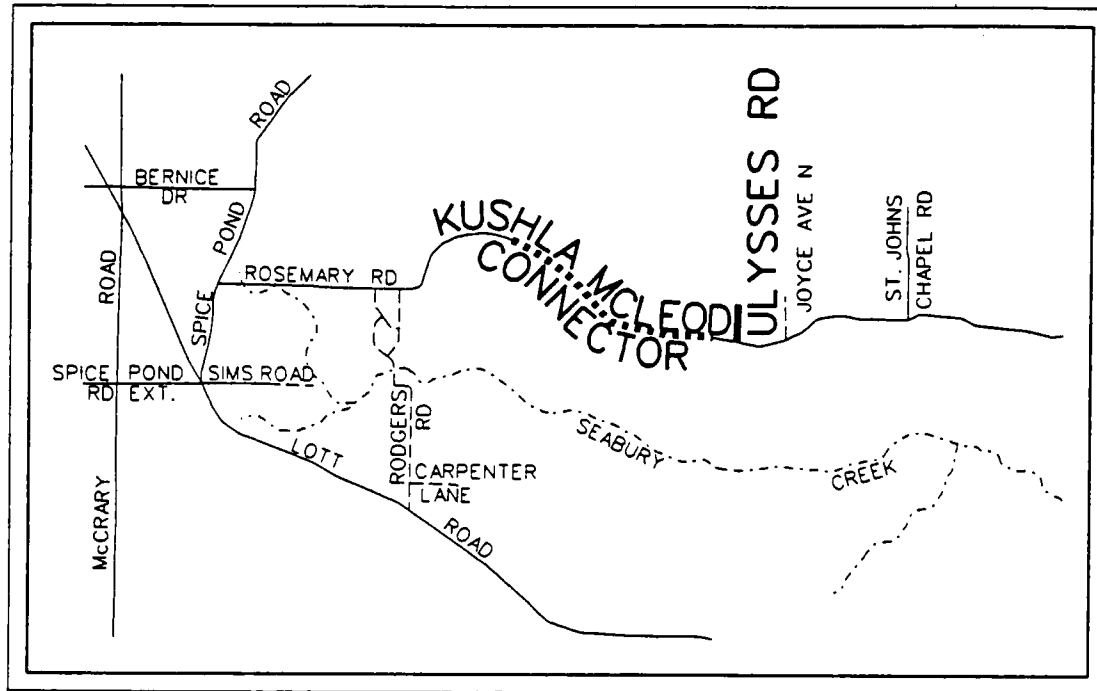


VICINITY MAP
N.T.S.

RUSSELL ROAD

Project Description:	This is an existing dirt road that is to be cleared, grubbed, graded, drained, based and paved. This project may include additional right of way, guardrails, intersection improvements, drainage improvements and pavement markings.
Project Length:	1.0 mi.
Project Estimate:	\$448,800

MCR-4996-113



VICINITY MAP
N.T.S.

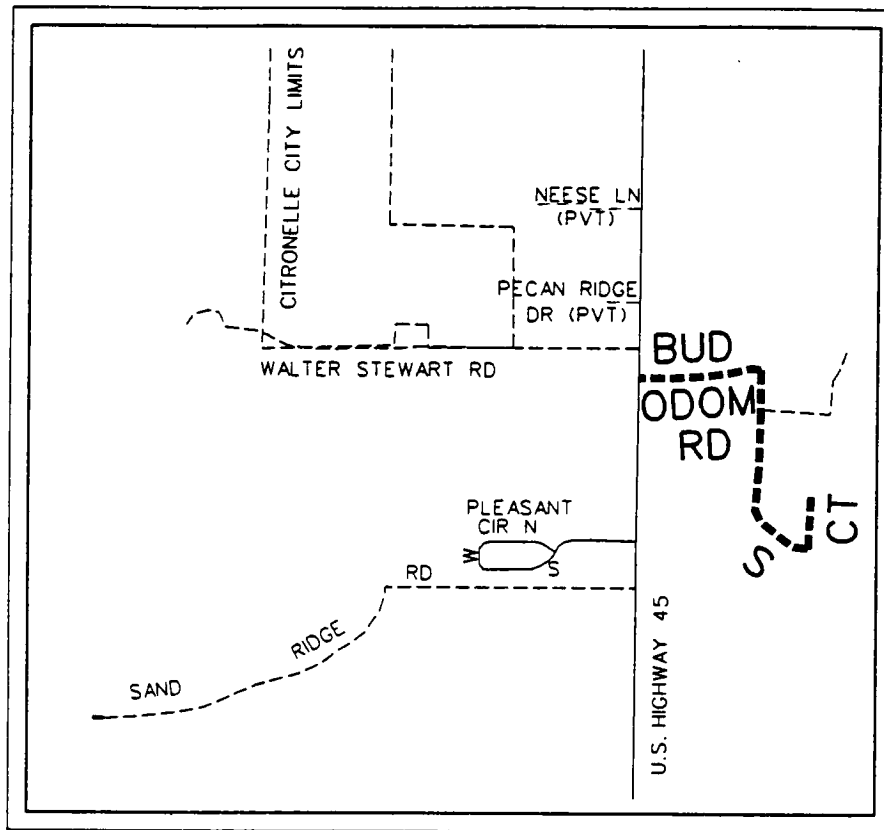
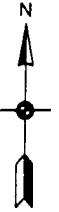
KUSHLA-MCLEOD ROAD (CONNECTOR) ULYSSES RD

Project Description: This is a new two lane paved road & an existing dirt road that is to be cleared, grubbed, graded, drained, based and paved. This project may include additional right of way, guardrails, intersection improvements, drainage improvements and pavement markings.

Project Length: 1.4 mi.

Project Estimate: \$750,313

MCR-4996-114



VICINITY MAP
N.T.S.

**BUD ODOM ROAD, BUD ODOM ROAD SOUTH,
& BUD ODOM COURT**

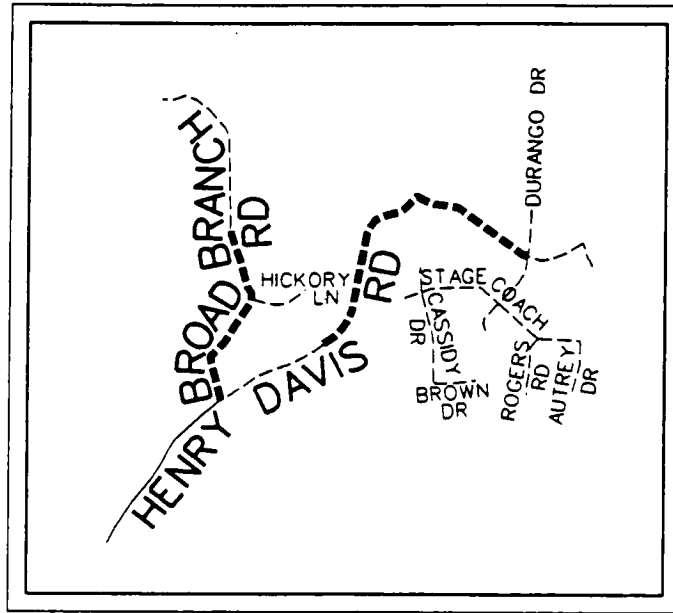
Project
Description:

These are existing dirt roads that are to be cleared, grubbed, graded, drained, based and paved. This project may include additional right of way, guardrails, intersection improvements, drainage improvements and pavement markings.

Project Length: 0.8 mi.

Project Estimate: \$344,190

MCR-4996-115



VICINITY MAP
N.T.S.

**BROAD BRANCH ROAD
HENRY DAVIS ROAD**

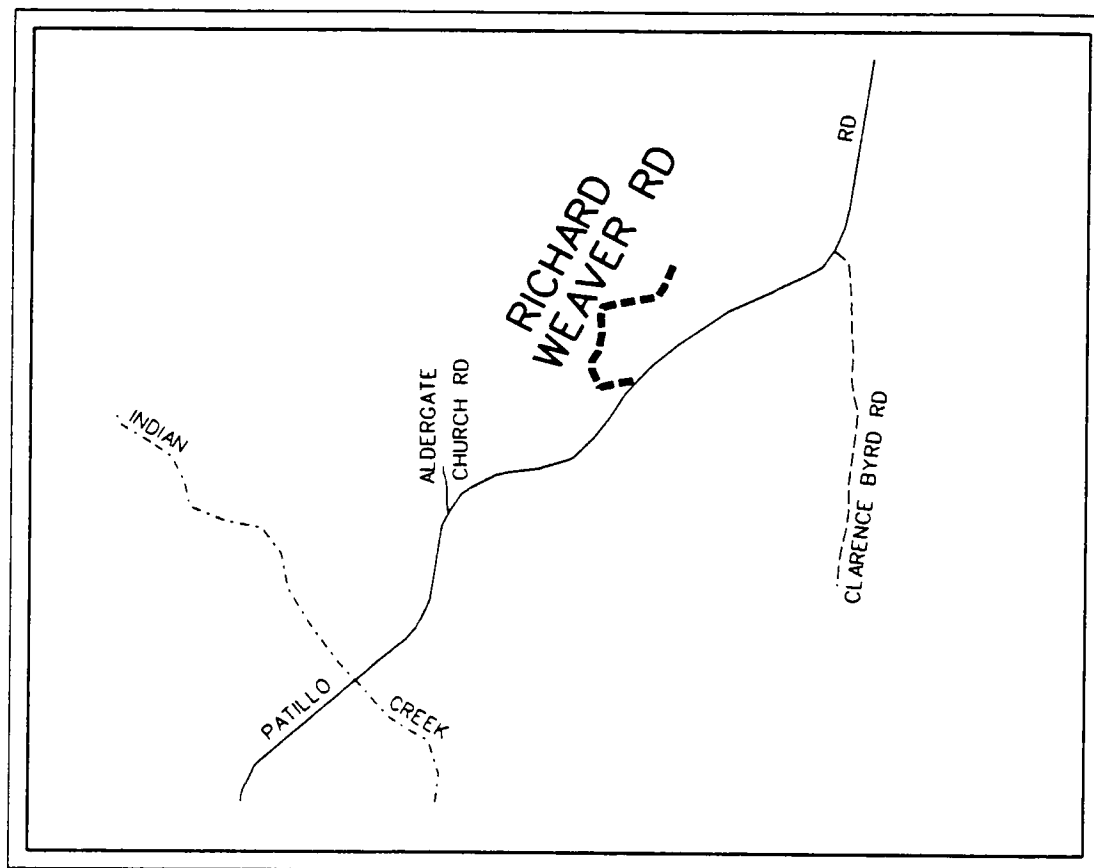
Project Description: These are existing dirt roads that are to be cleared, grubbed, graded, drained, based and paved. This project may include additional right of way, drainage improvements and pavement markings.

Project Length: 2.6 mi.

Project Estimate: \$1,086,300

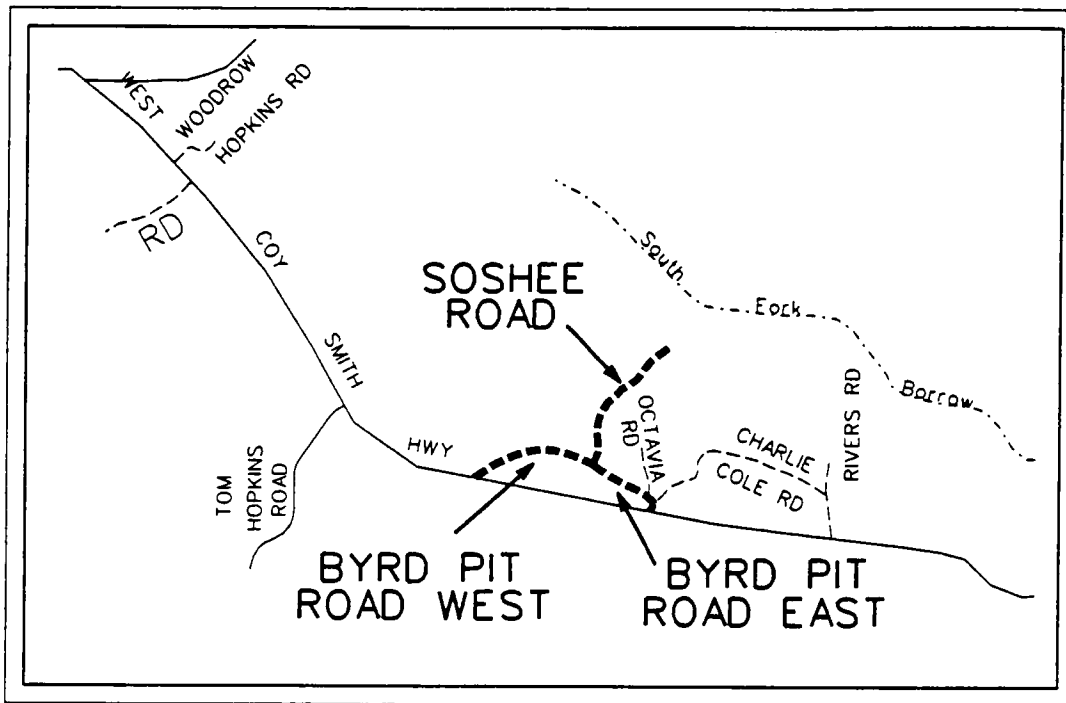
MCR-4996-116

Page 1 of 2



VICINITY MAP
N.T.S.

RICHARD WEAVER ROAD



VICINITY MAP
N.T.S.

BYRD PIT ROAD WEST, BYRD PIT ROAD EAST, & SOSHEE ROAD

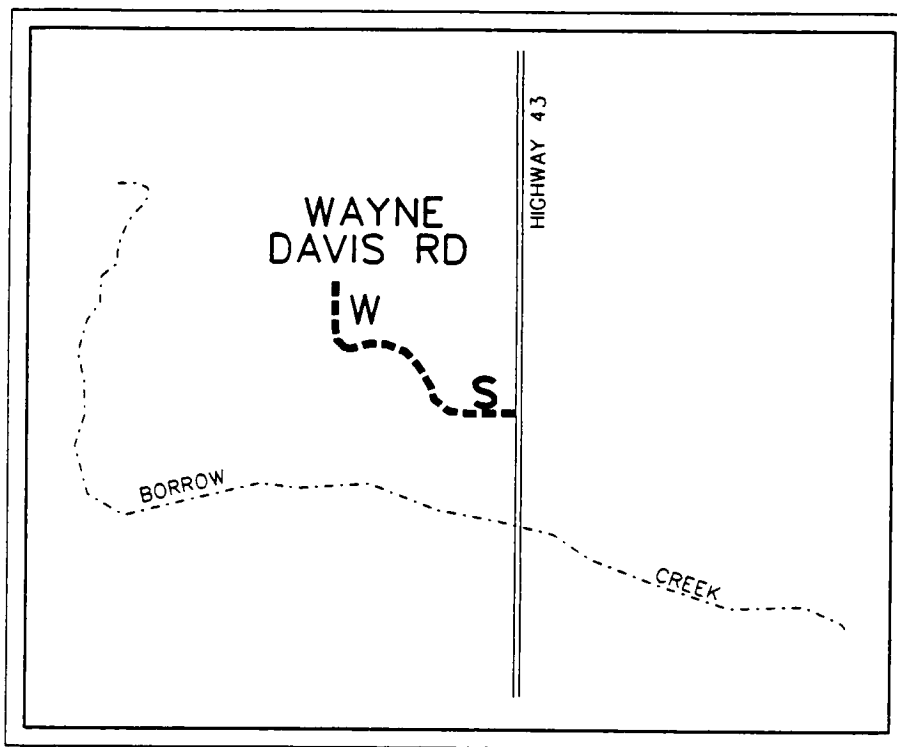
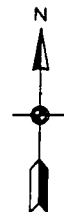
Project Description: These are existing dirt roads that are to be cleared, grubbed, graded, drained, based and paved. This project may include additional right of way, drainage improvements and pavement markings.

Project Length: 1.1 mi.

Project Estimate: \$364,620

MCR-4996-117

Page 1 of 2

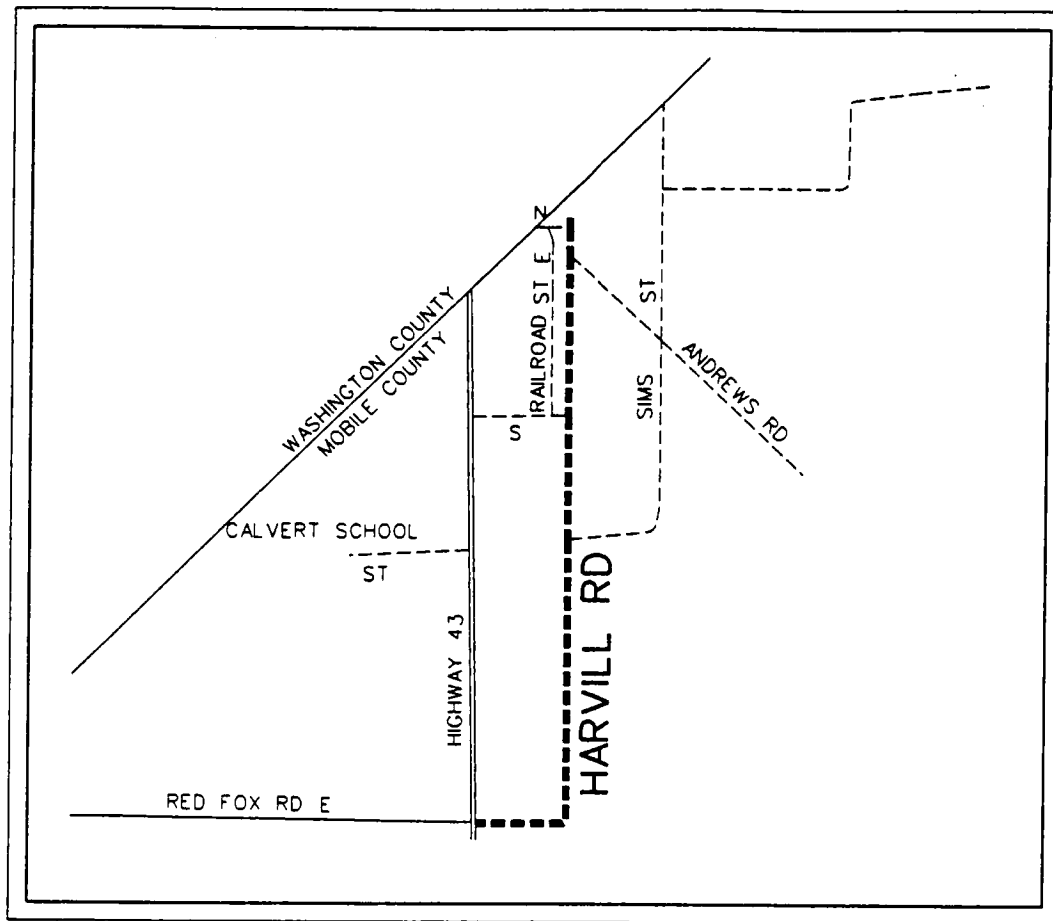


VICINITY MAP
N.T.S.

WAYNE DAVIS ROAD WEST
WAYNE DAVIS ROAD SOUTH

MCR-4996-117

Page 2 of 2



VICINITY MAP
N.T.S.

HARVILL ROAD

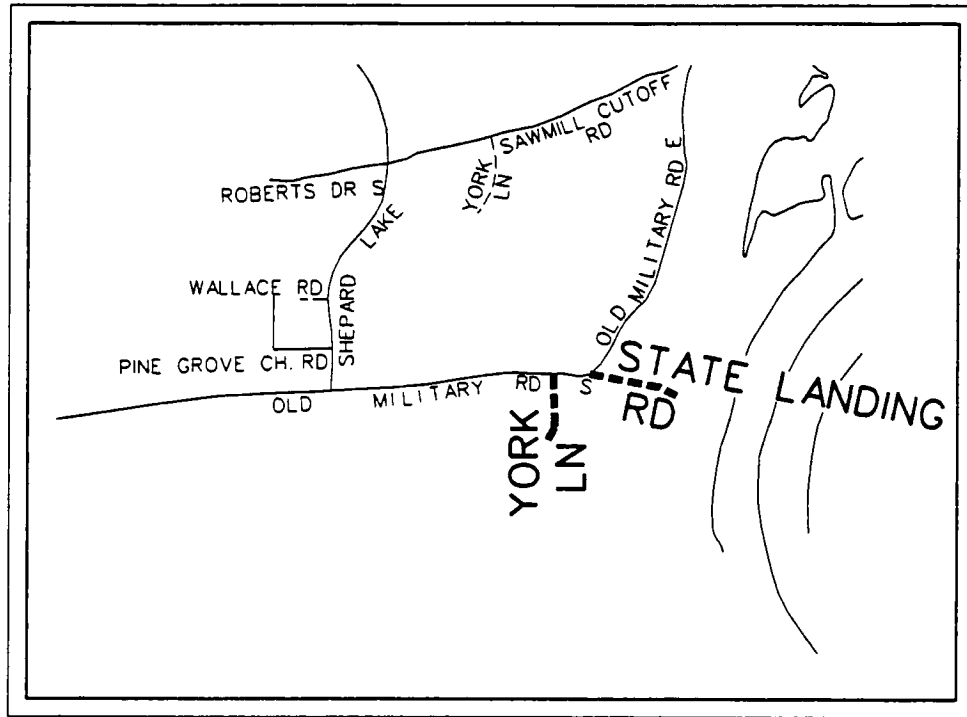
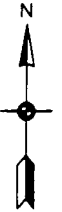
Project Description: These are existing dirt roads that are to be cleared, grubbed, graded, drained, based and paved. This project may include additional right of way, drainage improvements and pavement markings.

Project Length: 1.3 mi.

Project Estimate: \$463,800

MCR-4996-118

Page 1 of 2

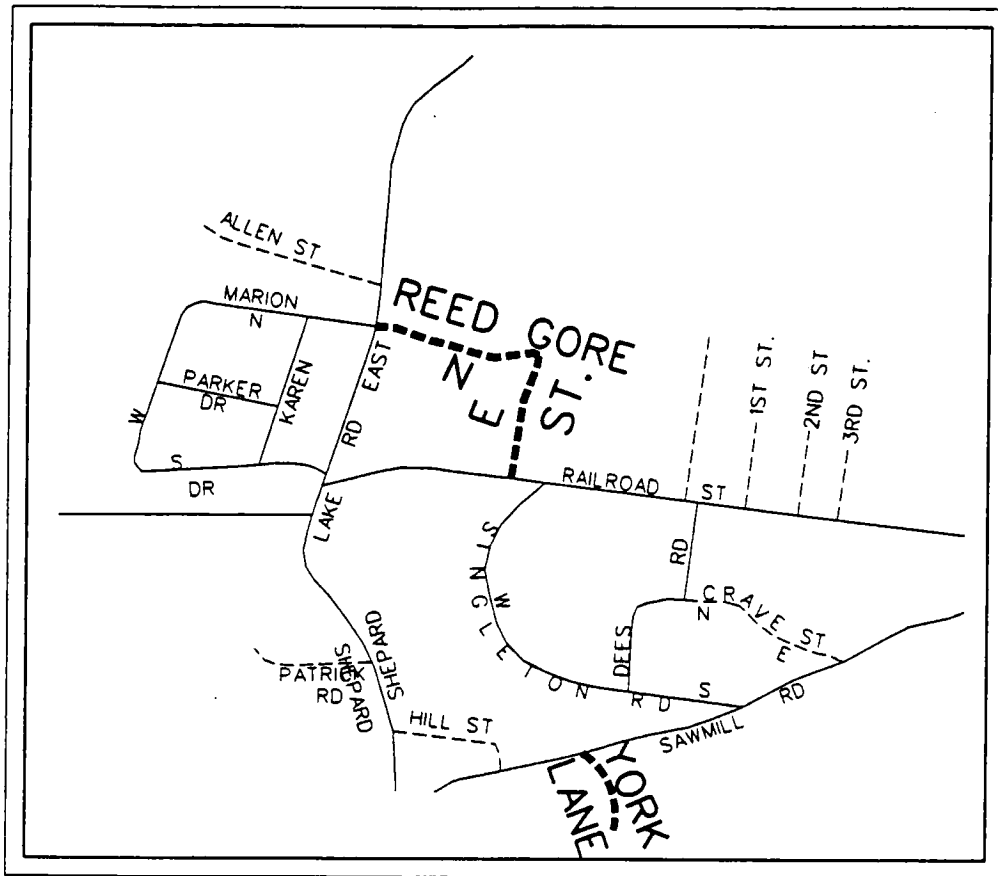


VICINITY MAP
N.T.S.

STATE LANDING ROAD
YORK LANE

MCR-4996-118

Page 2 of 2



VICINITY MAP
N.T.S.

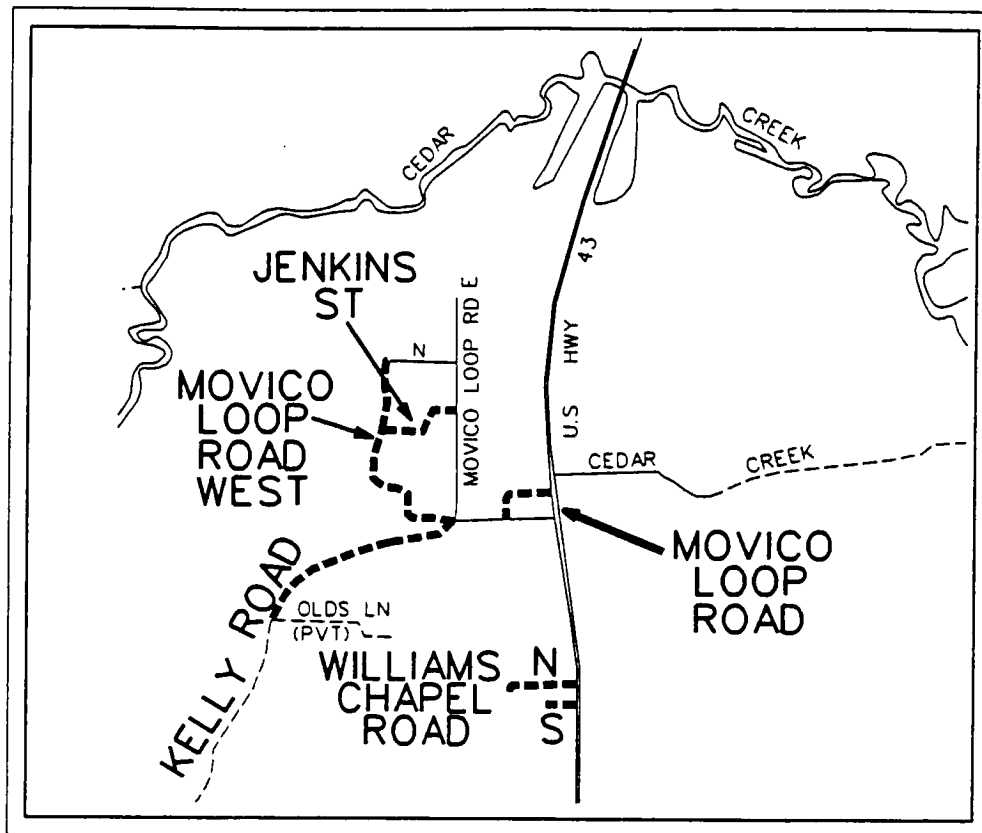
**REED GORE STREET NORTH
REED GORE STREET EAST
YORK LANE**

Project Description: These are existing dirt roads that are to be cleared, grubbed, graded, drained, based and paved. This project may include additional right of way, drainage improvements and pavement markings.

Project Length: .8 mi.

Project Estimate: \$244,500

MCR-4996-119



VICINITY MAP
N.T.S.

**KELLY ROAD, MOVICO LOOP ROAD, JENKINS STREET,
MOVICO LOOP ROAD WEST, WILLIAM CHAPEL ROAD
WILIAMS CHAPEL ROAD NORTH**

Project
Description:

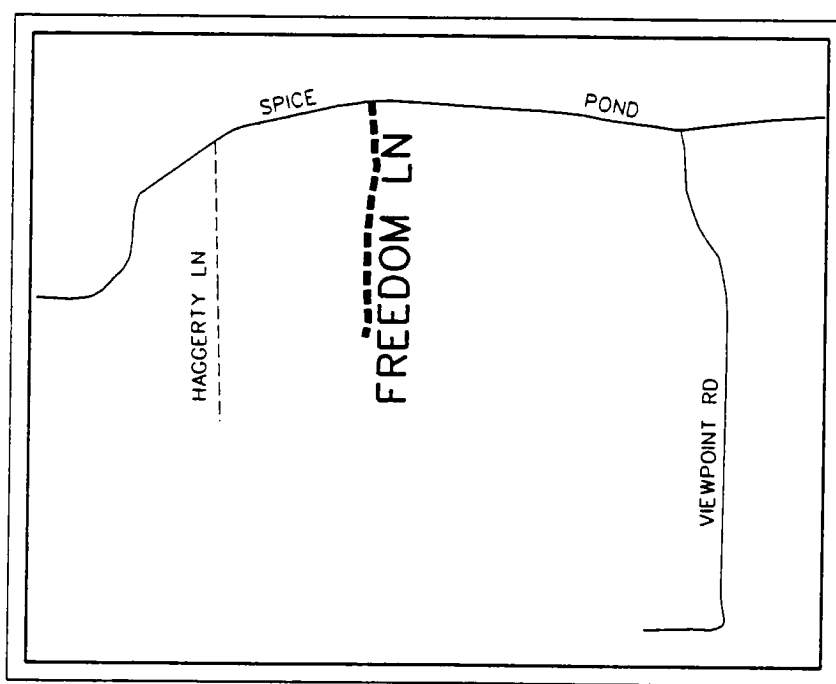
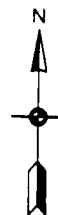
These are existing dirt roads that are to be cleared, grubbed, graded, drained, based and paved. This project may include additional right of way, drainage improvements and pavement markings.

Project Length: 1.7 mi.

Project Estimate: \$528,780

MCR-4996-120

Page 1 of 3

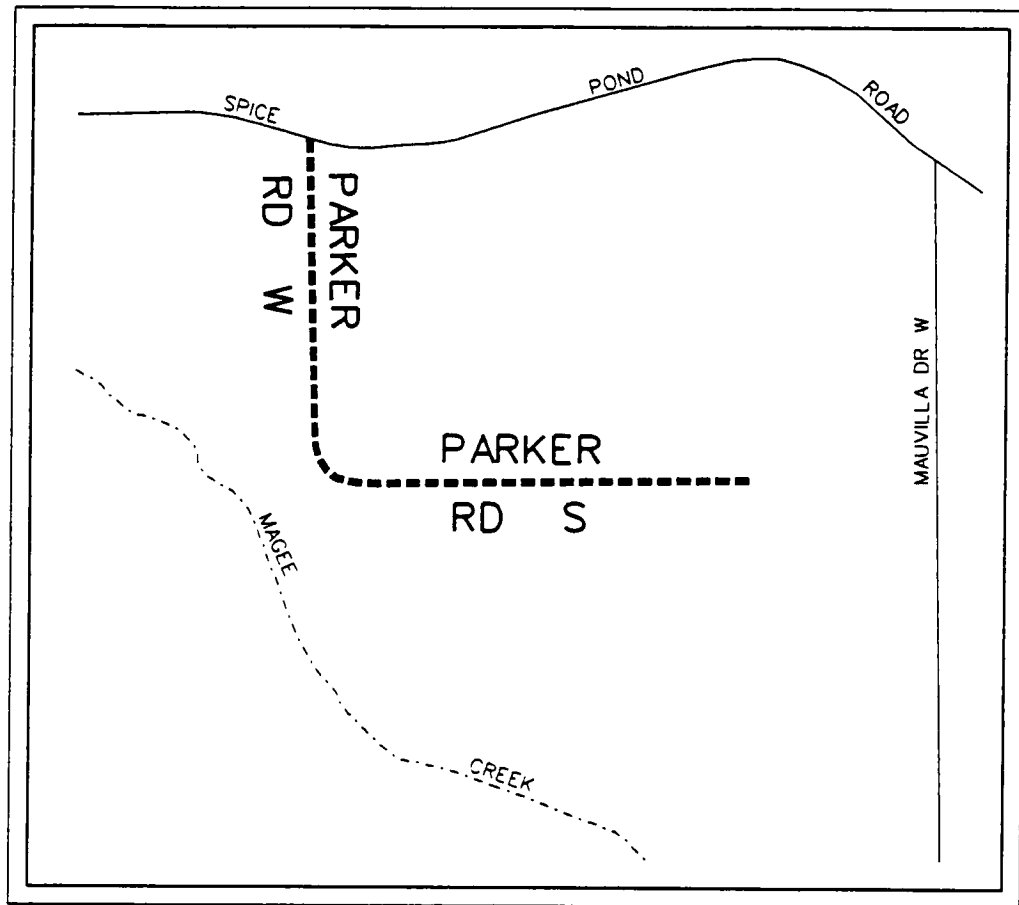
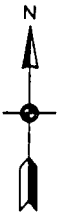


VICINITY MAP
N.T.S.

FREEDOM LANE

MCR-4996-120

Page 2 of 3

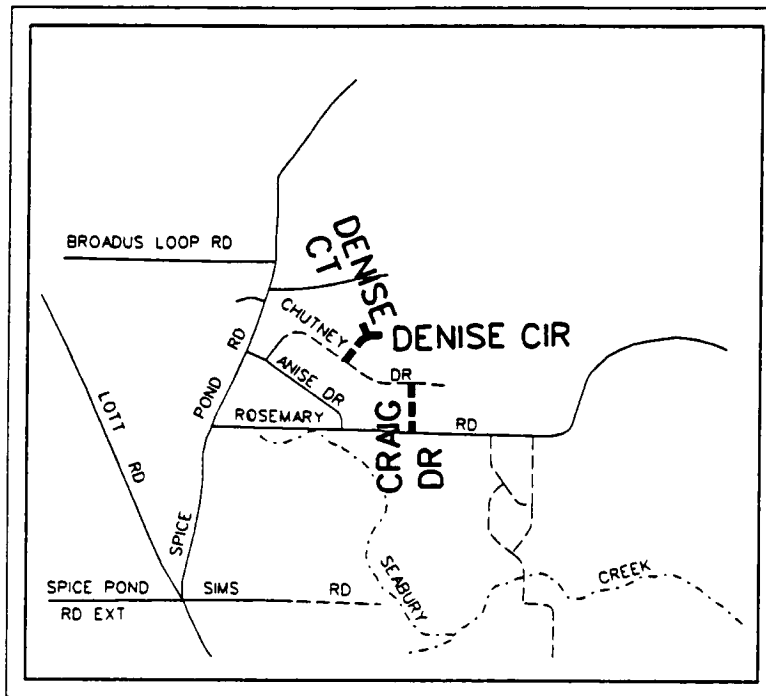


VICINITY MAP
N.T.S.

PARKER RD S AND PARKER RD W

MCR-4996-120

Page 3 of 3



VICINITY MAP
N.T.S.

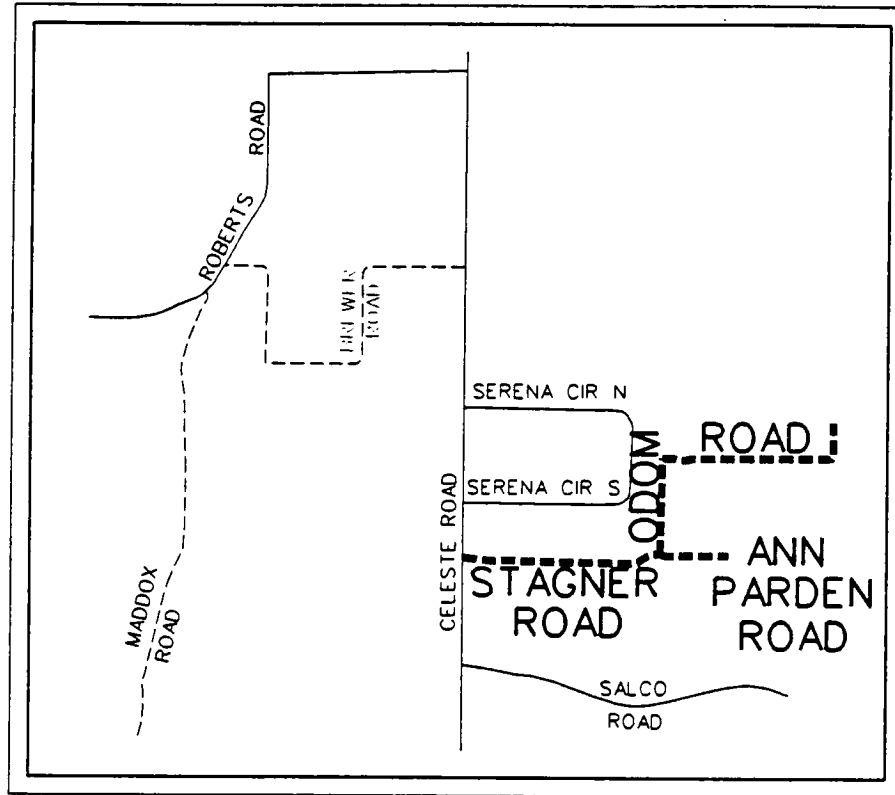
DENISE CIR, DENISE CT AND CRAIG DR

Project Description: These are existing dirt roads that are to be cleared, grubbed, graded, drained, based and paved. This project may include additional right of way, drainage improvements and pavement markings.

Project Length: 1.4 mi.

Project Estimate: \$459,105

MCR-4996-121

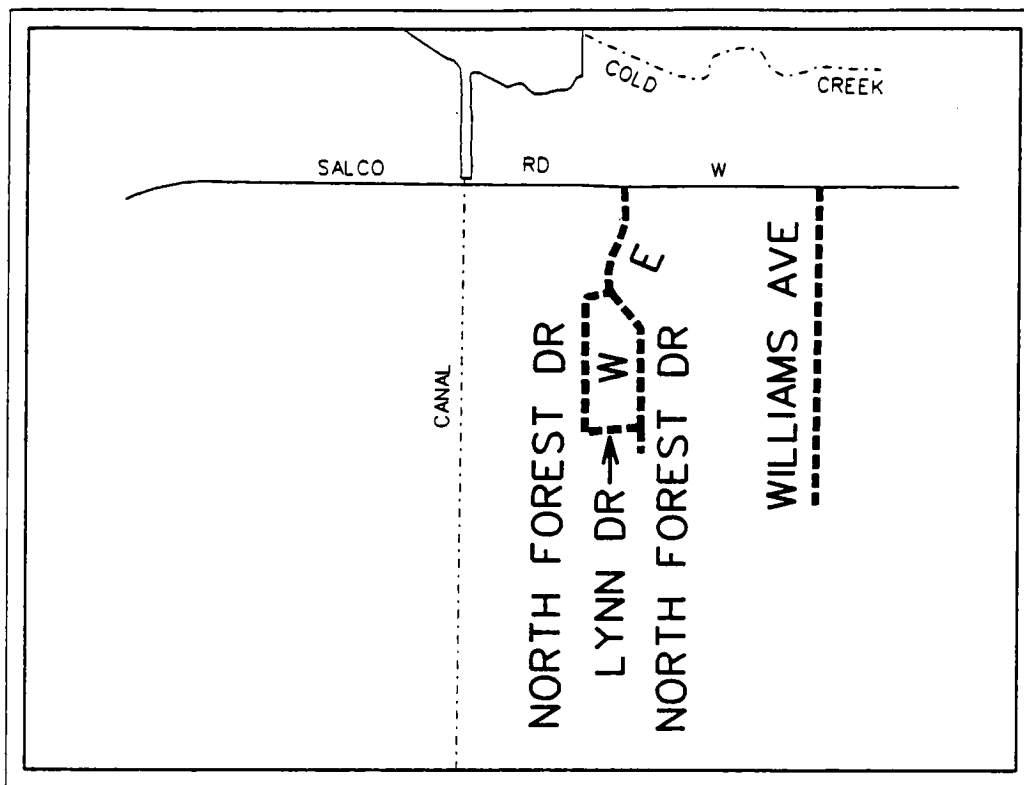


VICINITY MAP
N.T.S.

**STAGNER ROAD, ODOM ROAD, &
ANN PARDEN ROAD**

Project Description:	These are existing dirt roads that are to be cleared, grubbed, graded, drained, based & paved. This project may include additional Right-of-Way, drainage improvements, guardrail, intersection improvements & pavement markings.
Project Length:	1.5 mi.
Project Estimate:	\$622,285

MCR-4996-122

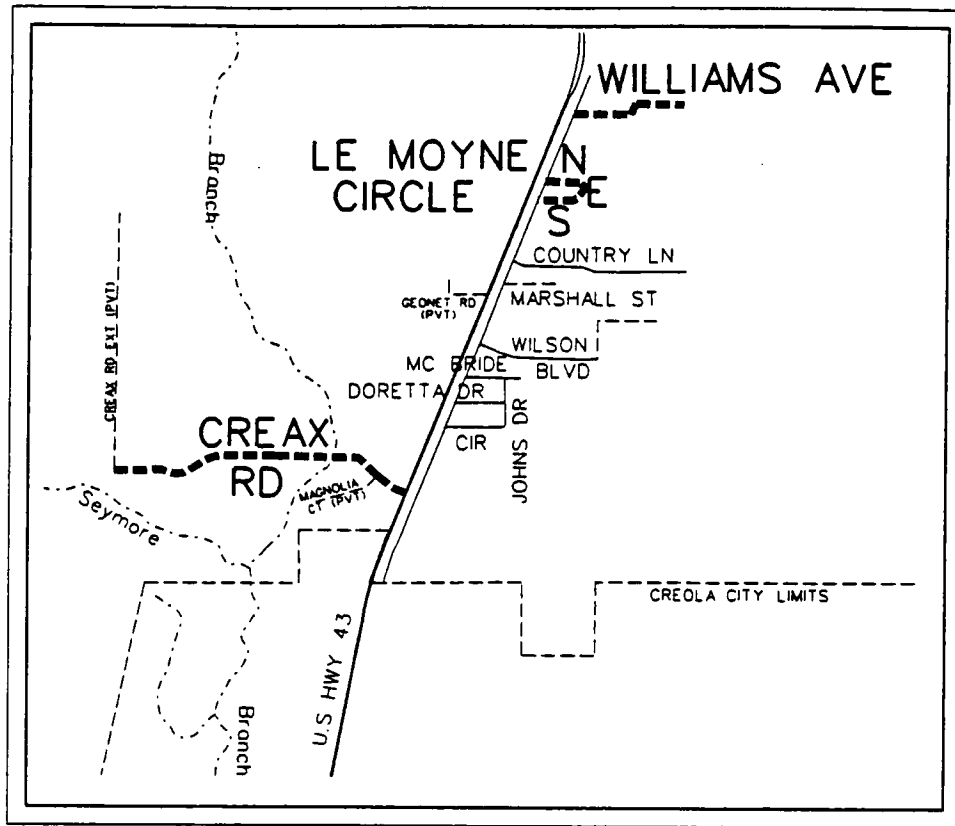


VICINITY MAP
N.T.S.

**NORTH FOREST DR E, NORTH FOREST DR W,
LYNN DR & WILLIAMS AVE**

Project Description:	These are existing dirt roads that are to be cleared, grubbed, graded, drained, based & paved. This project may include additional Right-of-Way, drainage improvements, guardrail, intersection improvements & pavement markings.
Project Length:	1.1 mi.
Project Estimate:	\$407,925

MCR-4996-123



VICINITY MAP
N.T.S.

**CREAX ROAD, LE MOYNE CIRCLE NORTH,
LE MOYNE CIRCLE SOUTH, & WILLIAMS AVE.
LE MOYNE CIRCLE EAST**

**Project
Description:**

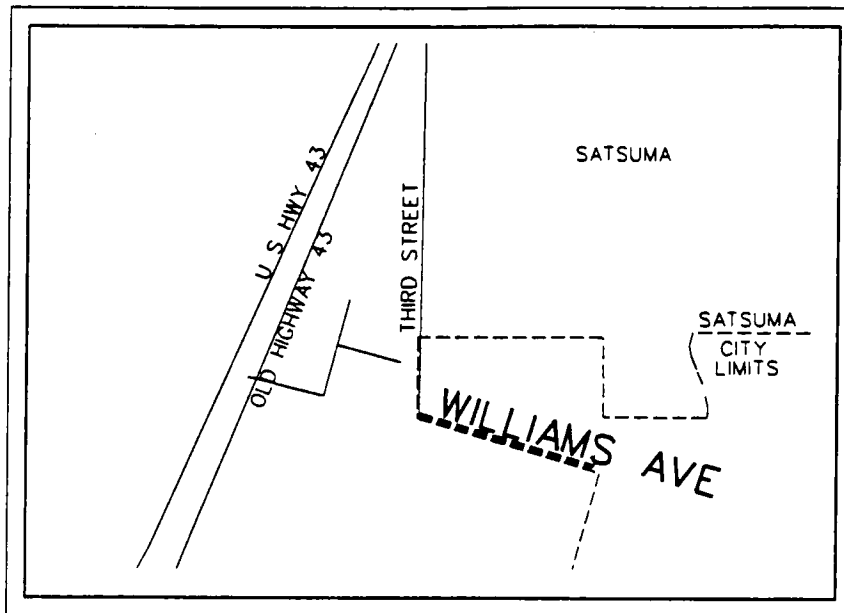
These are existing dirt roads that are to be cleared, grubbed, graded, drained, based & paved. This project may include additional Right-of-Way, drainage improvements, guardrail, intersection improvements & pavement markings.

Project Length: 1.6 mi.

Project Estimate: \$518,610

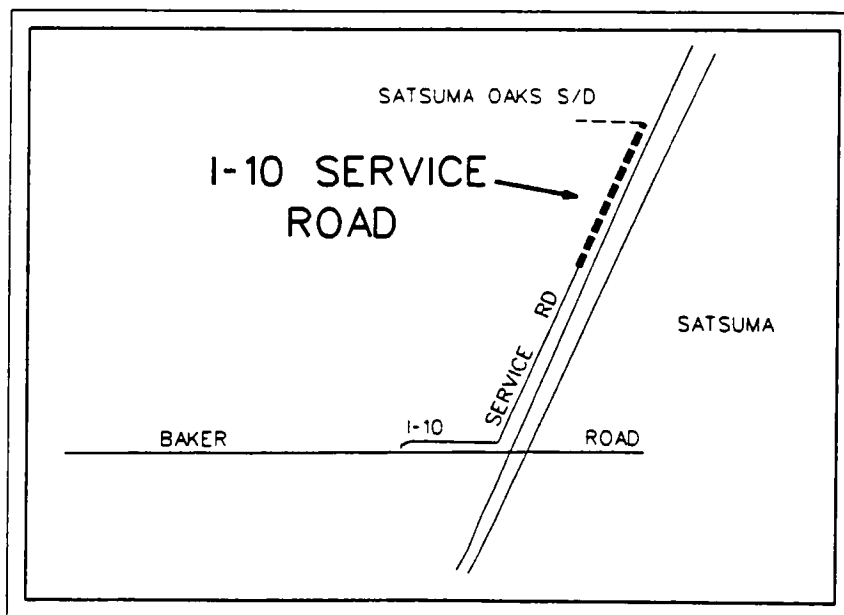
MCR-4996-124

Page 1 of 2



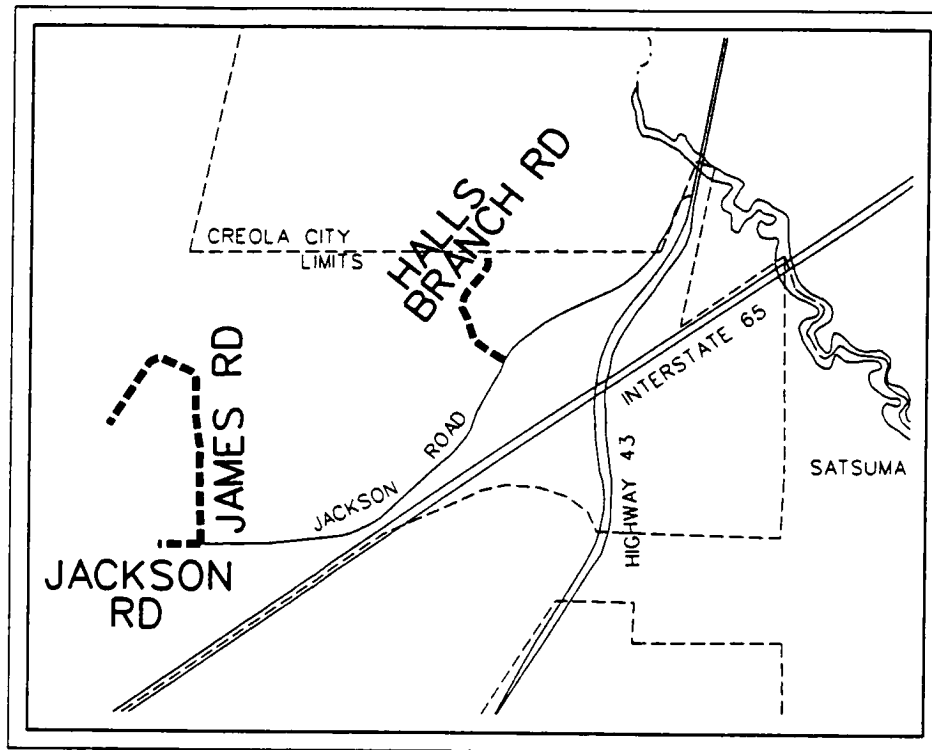
VICINITY MAP
N.T.S.

WILLIAMS AVENUE



VICINITY MAP
N.T.S.

I-10 SERVICE ROAD



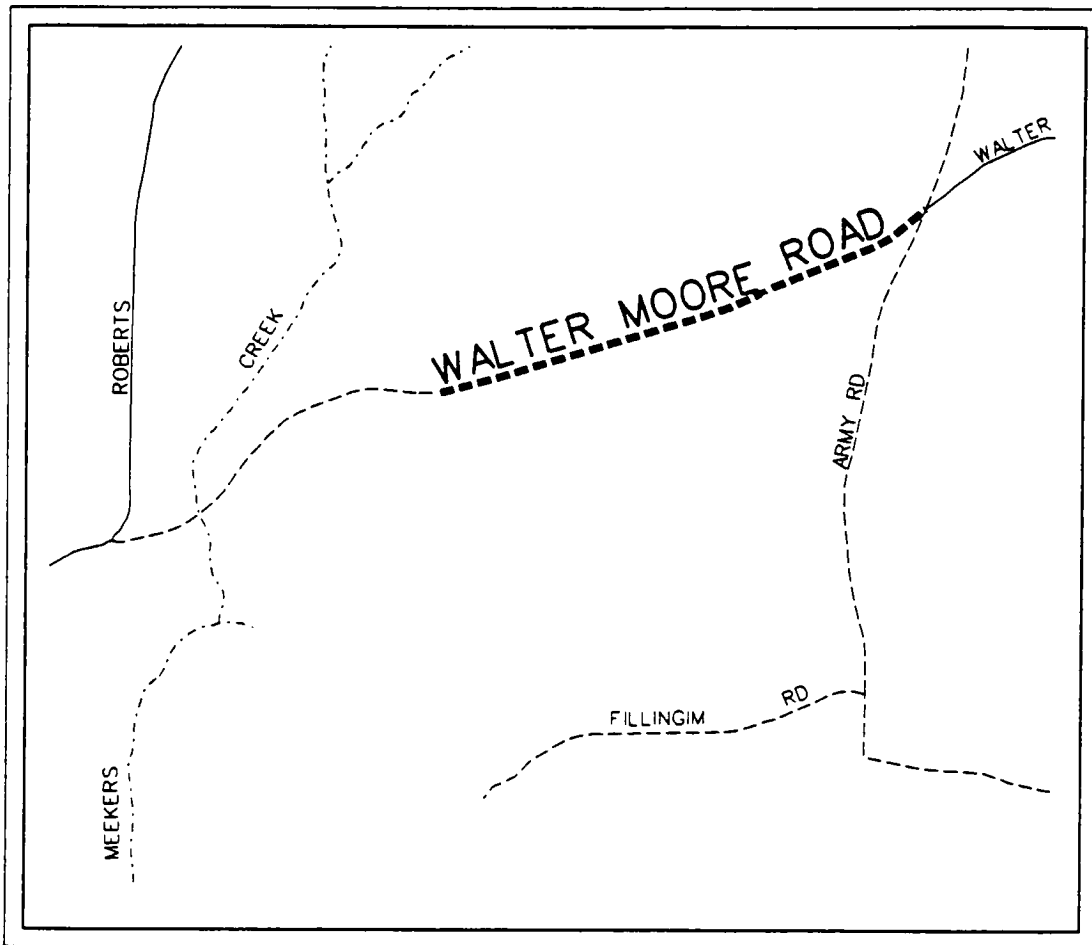
VICINITY MAP
N.T.S.

**HALLS BRANCH ROAD, JACKSON ROAD,
& JAMES ROAD**

Project Description:	These are existing dirt roads that are to be cleared, grubbed, graded, drained, based & paved. This project may include additional Right-of-Way, drainage improvements, guardrail, intersection improvements & pavement markings.
Project Length:	1.8 mi.
Project Estimate:	\$677,175

MCR-4996-125

Page 1 of 2

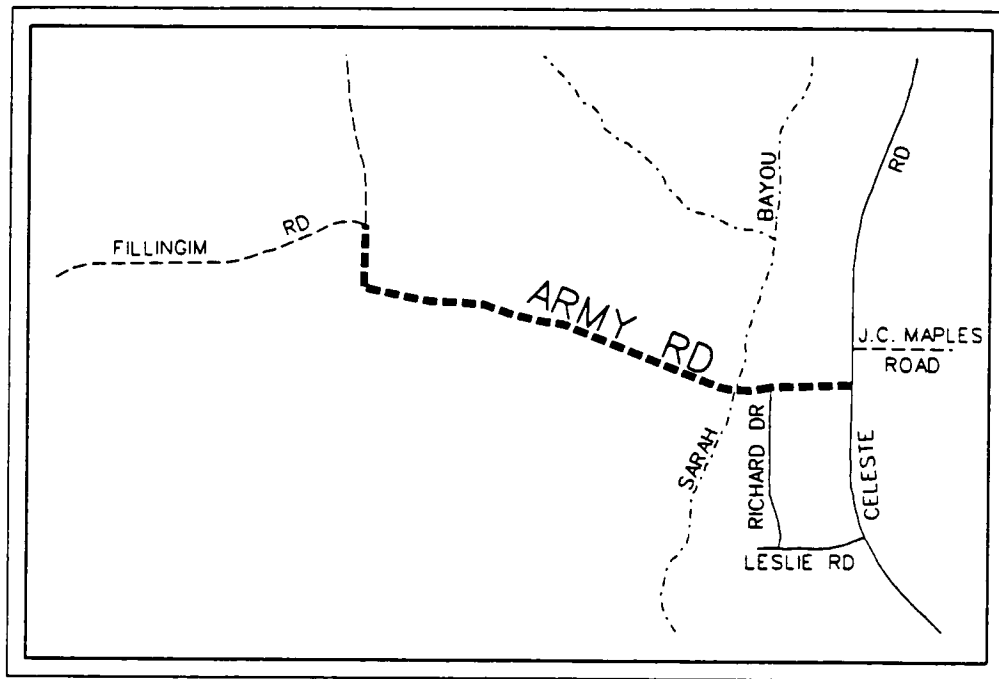
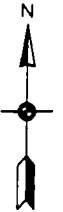


VICINITY MAP
N.T.S.

WALTER MOORE ROAD

MCR-4996-125

Page 2 of 2



VICINITY MAP
N.T.S.

ARMY ROAD

Project
Description:

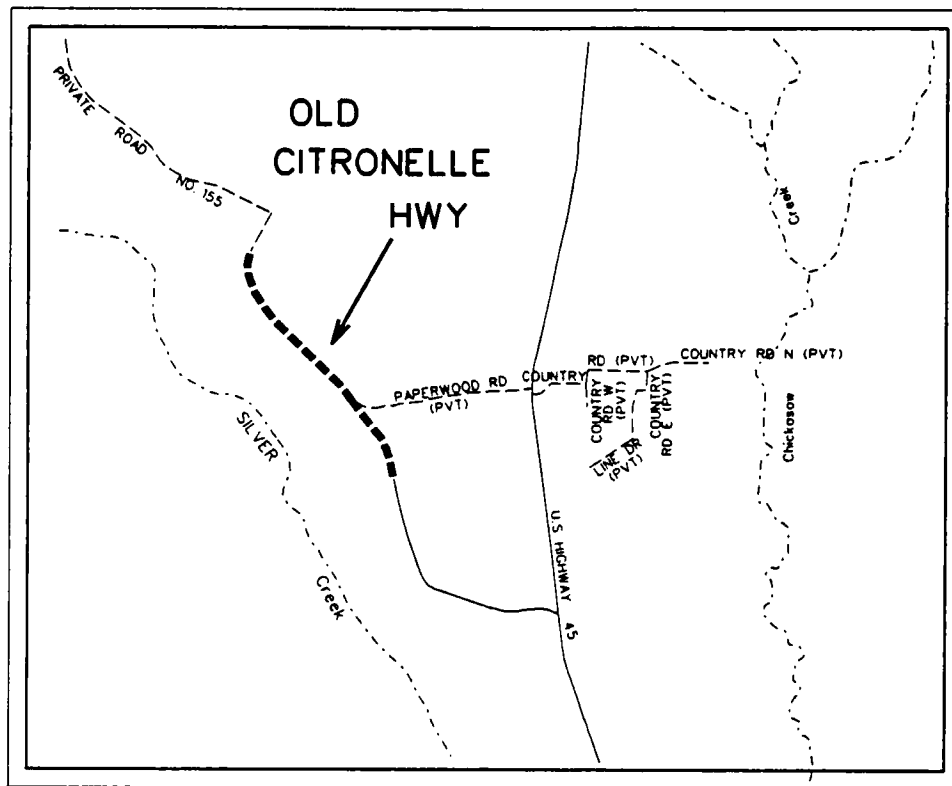
These are existing dirt roads that are to be cleared, grubbed, graded, drained, based & paved. This project may include additional Right-of-Way, drainage improvements, guardrail, intersection improvements & pavement markings.

Project Length: 2.1 mi.

Project Estimate: \$999,800

MCR-4996-126

Page 1 of 2

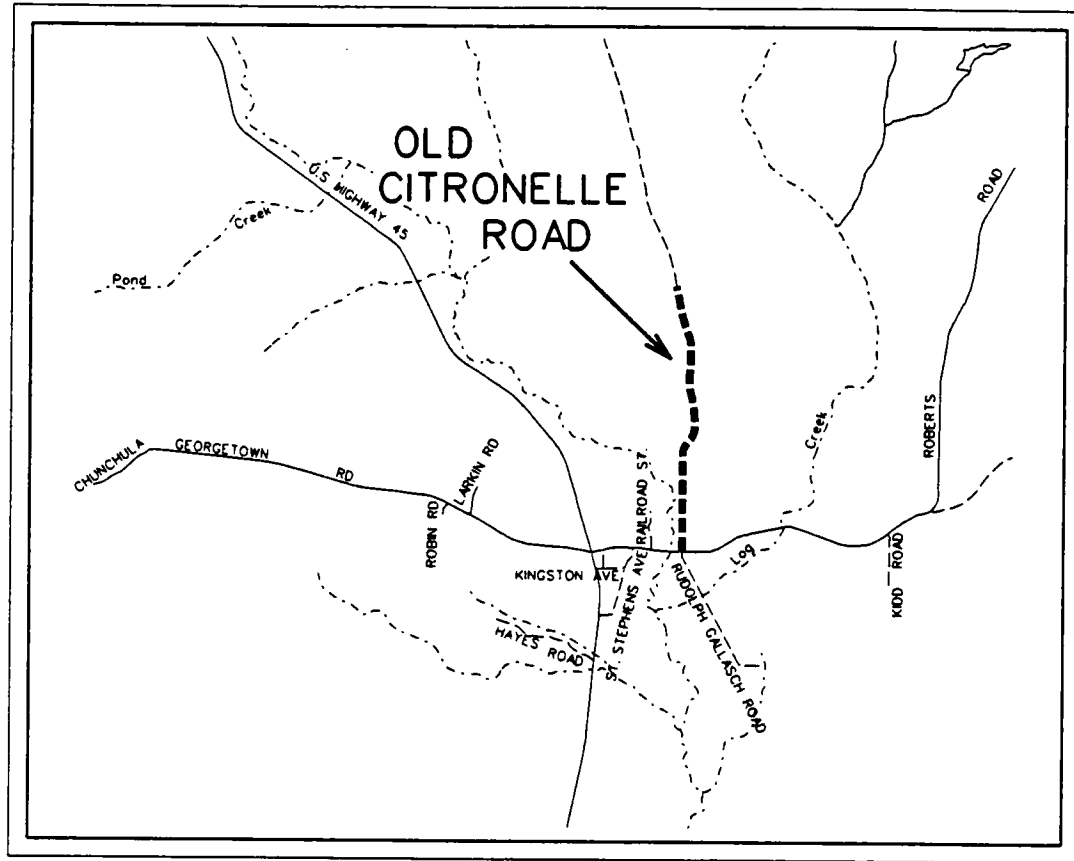


VICINITY MAP
N.T.S.

OLD CITRONELLE HIGHWAY

MCR-4996-126

Page 2 of 2



VICINITY MAP
N.T.S.

OLD CITRONELLE ROAD

Project
Description:

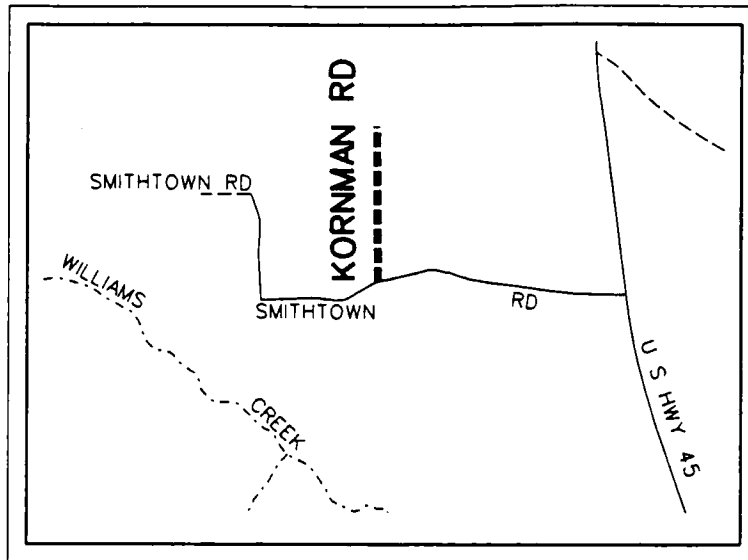
These are existing dirt roads that are to be cleared, grubbed, graded, drained, based & paved. This project may include additional Right-of-Way, drainage improvements, guardrail, intersection improvements & pavement markings.

Project Length: 1.6 mi.

Project Estimate: \$716,850

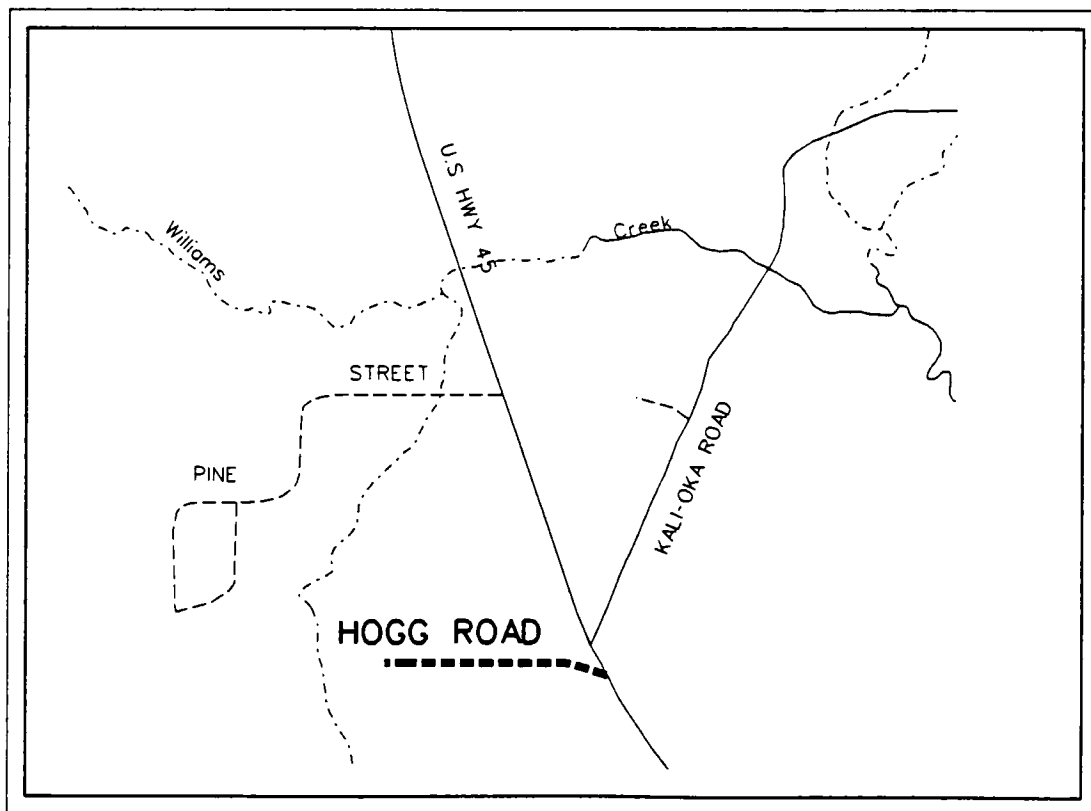
MCR-4996-127

Page 1 of 2



VICINITY MAP
N.T.S.

KORNMAN ROAD

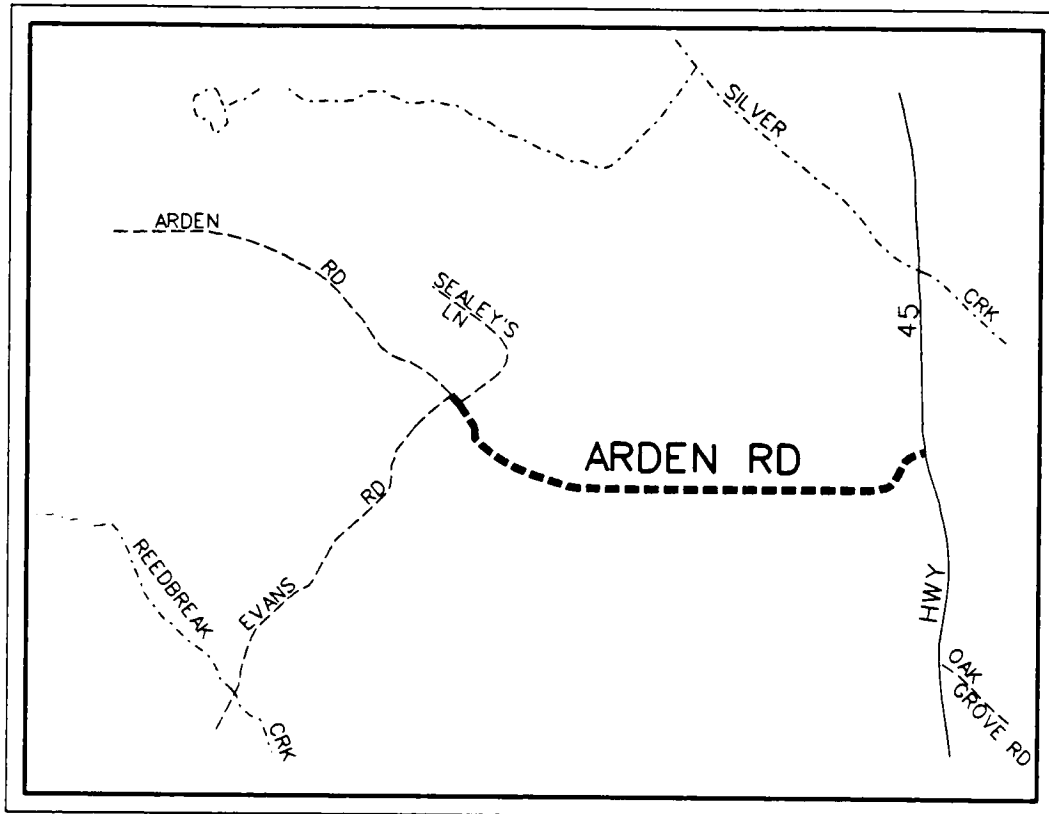


VICINITY MAP
N.T.S.

HOGG ROAD

MCR-4996-127

Page 2 of 2



VICINITY MAP
N.T.S.

ARDEN ROAD

Project
Description:

These are existing dirt roads that are to be cleared, grubbed, graded, drained, based & paved. This project may include additional Right-of-Way, drainage improvements, guardrail, intersection improvements & pavement markings.

Project Length: 1.8 mi.

Project Estimate: \$705,300

MOBILE COUNTY

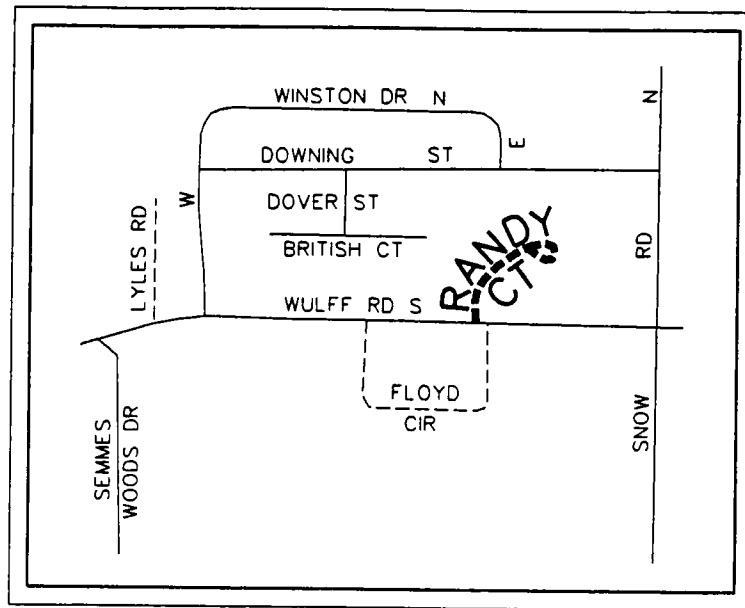
COMMISSION

DISTRICT

2

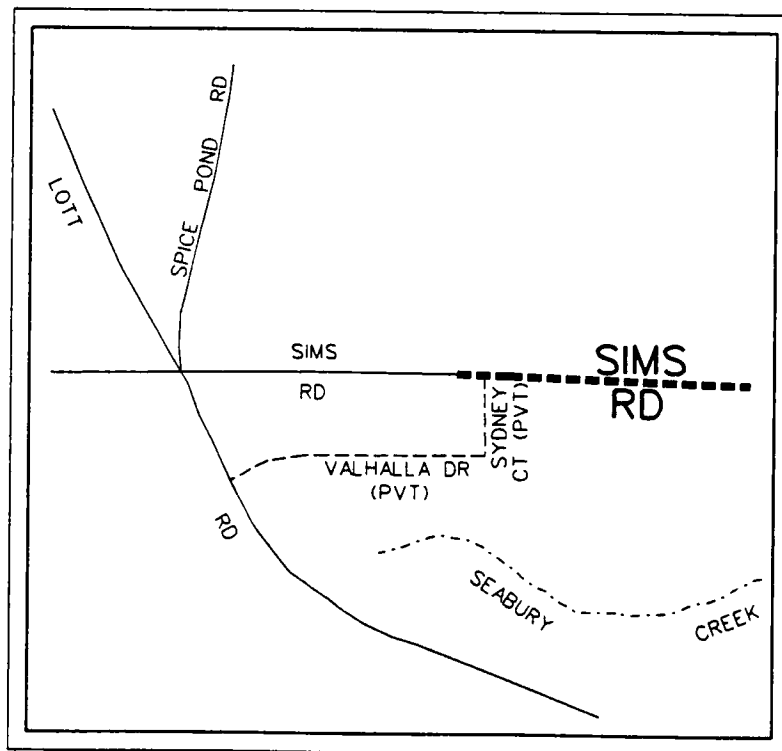
MCR-4996-201

Page 1 of 2



VICINITY MAP
N.T.S.

RANDY COURT

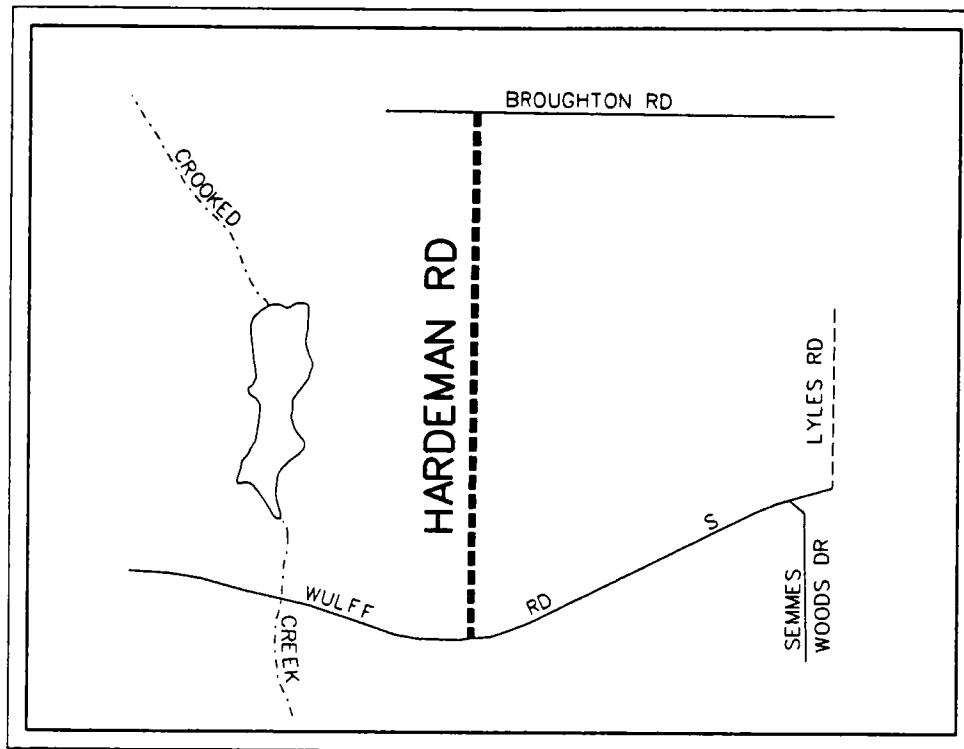
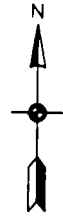


VICINITY MAP
N.T.S.

SIMS ROAD

MCR-4996-201

Page 2 of 2



VICINITY MAP
N.T.S.

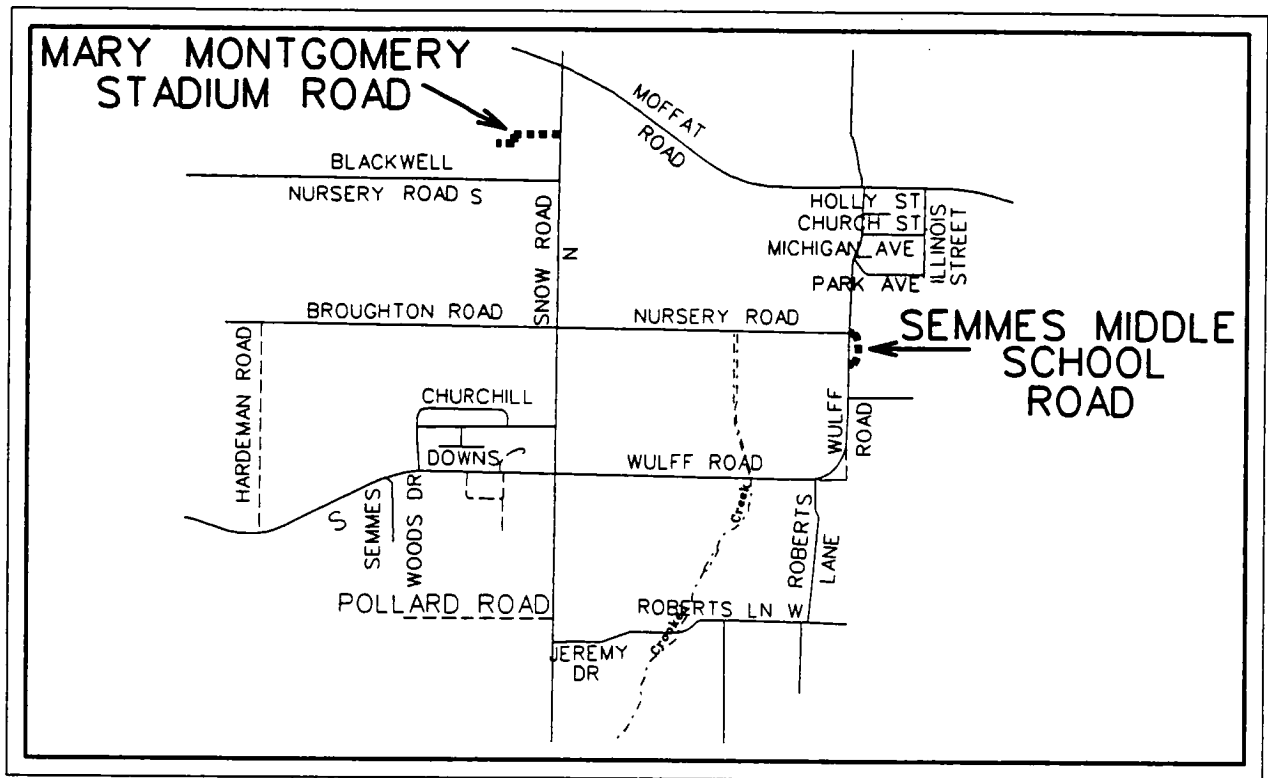
HARDEMAN ROAD

Project Description: These are existing dirt roads that are to be cleared, grubbed, graded, drained, based & paved. This project may include additional Right-of-Way, drainage improvements, guardrail, intersection improvements & pavement markings.

Project Length: 1.0 mi.

Project Estimate: \$455,705

MCR-4996-202



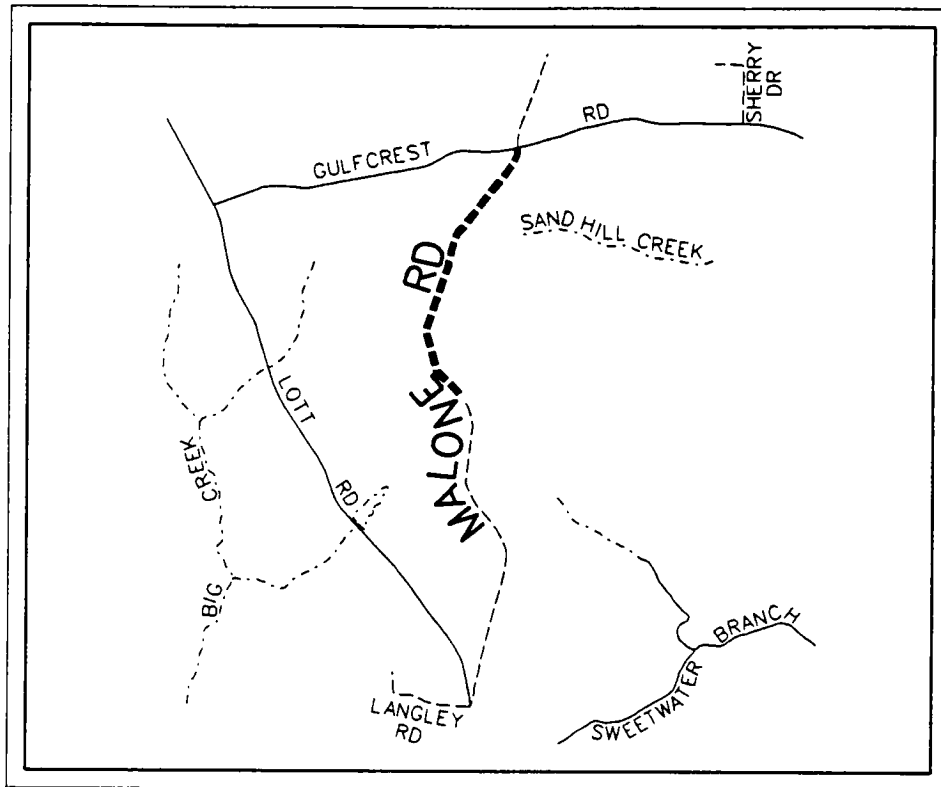
VICINTY MAP
N.T.S.

**MARY MONTGOMERY STADIUM ROAD &
SEMME'S MIDDLE SCHOOL ROAD**

Project Description:	These are existing dirt roads that are to be cleared, grubbed, graded, drained, based & paved. This project may include additional Right-of-Way, drainage improvements, guardrail, intersection improvements & pavement markings.
Project Length:	0.4 mi.
Project Estimate:	\$105,850

MCR-4996-203

Page 1 of 2

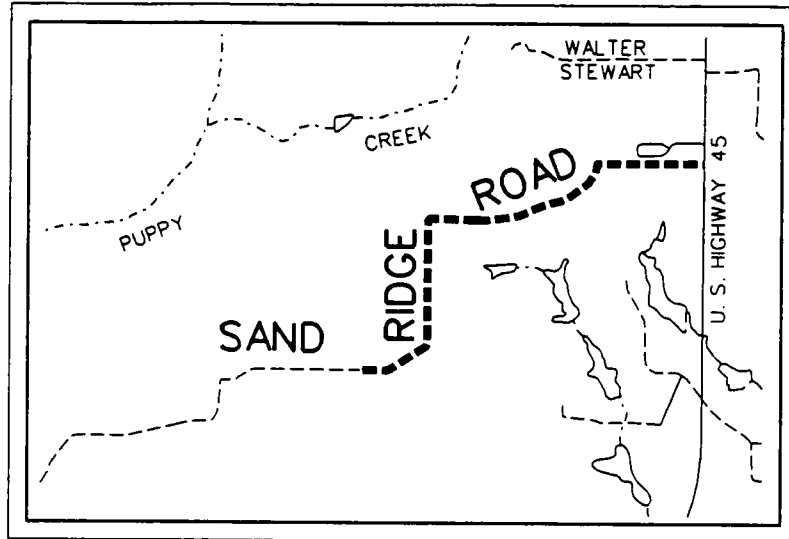


VICINITY MAP
N.T.S.

MALONE ROAD

MCR-4996-203

Page 2 of 2



VICINITY MAP
N.T.S.

SAND RIDGE ROAD

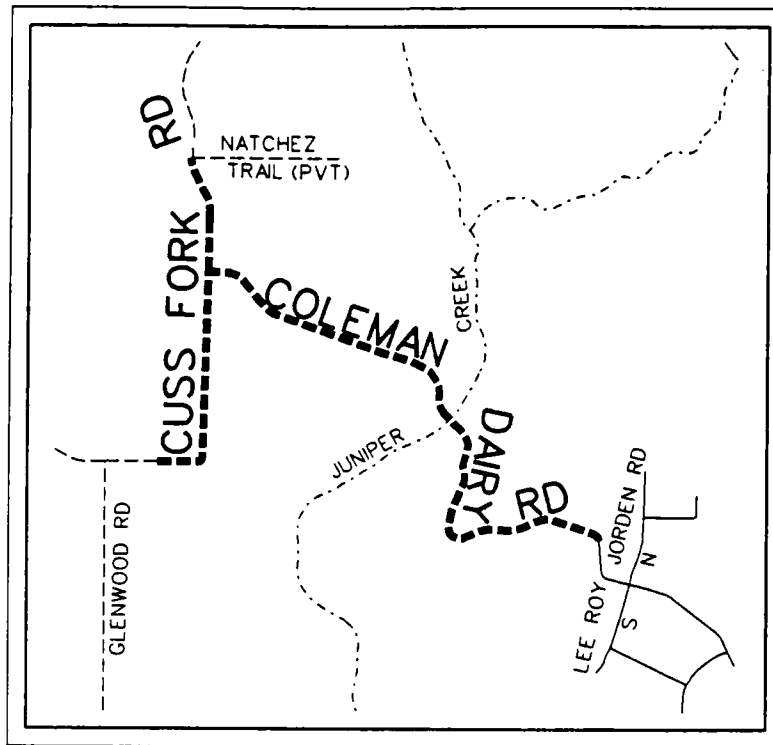
Project
Description:

These are existing dirt roads that are to be cleared, grubbed, graded, drained, based & paved. This project may include additional Right-of-Way, drainage improvements, guardrail, intersection improvements & pavement markings.

Project Length: 3.1 mi.

Project Estimate: \$1,553,360

MCR-4996-204



VICINITY MAP
N.T.S.

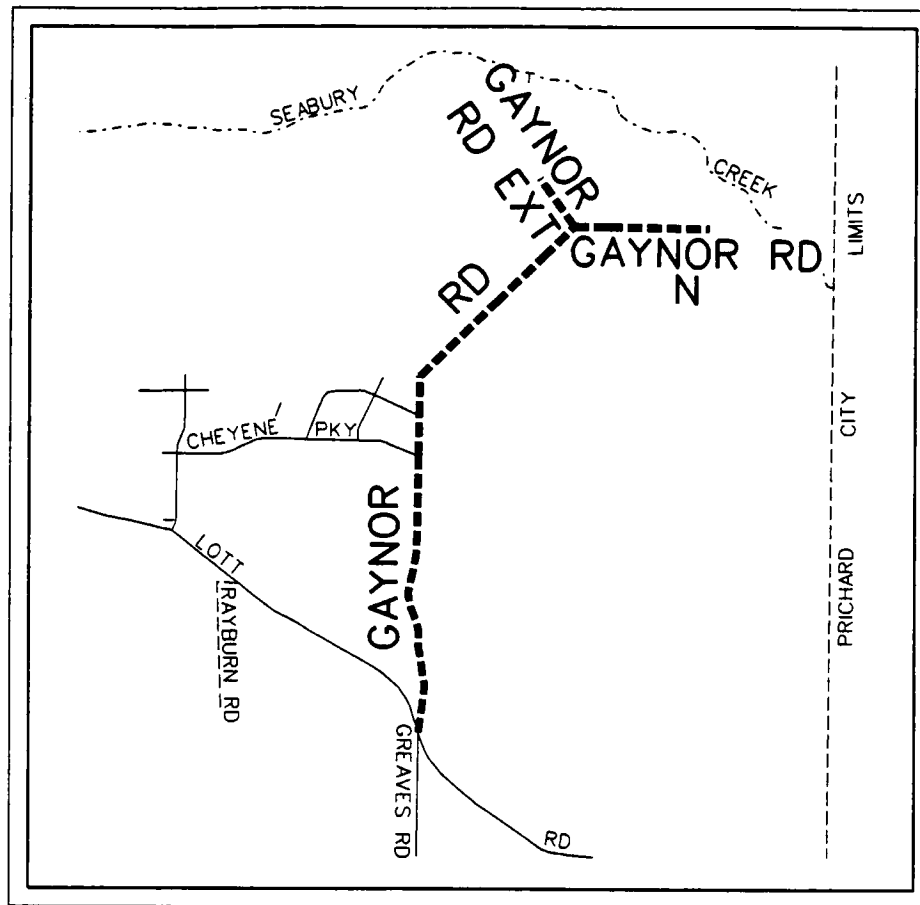
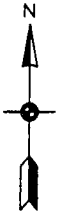
**COLEMAN DAIRY ROAD &
CUSS FORK ROAD**

Project Description: These are existing dirt roads that are to be cleared, grubbed, graded, drained, based & paved. This project may include additional Right-of-Way, drainage improvements, guardrail, intersection improvements & pavement markings.

Project Length: 2.6 mi.

Project Estimate: \$1,302,925

MCR-4996-205



VICINITY MAP
N.T.S.

GAYNOR RD, GAYNOR RD N & GAYNOR RD EXT

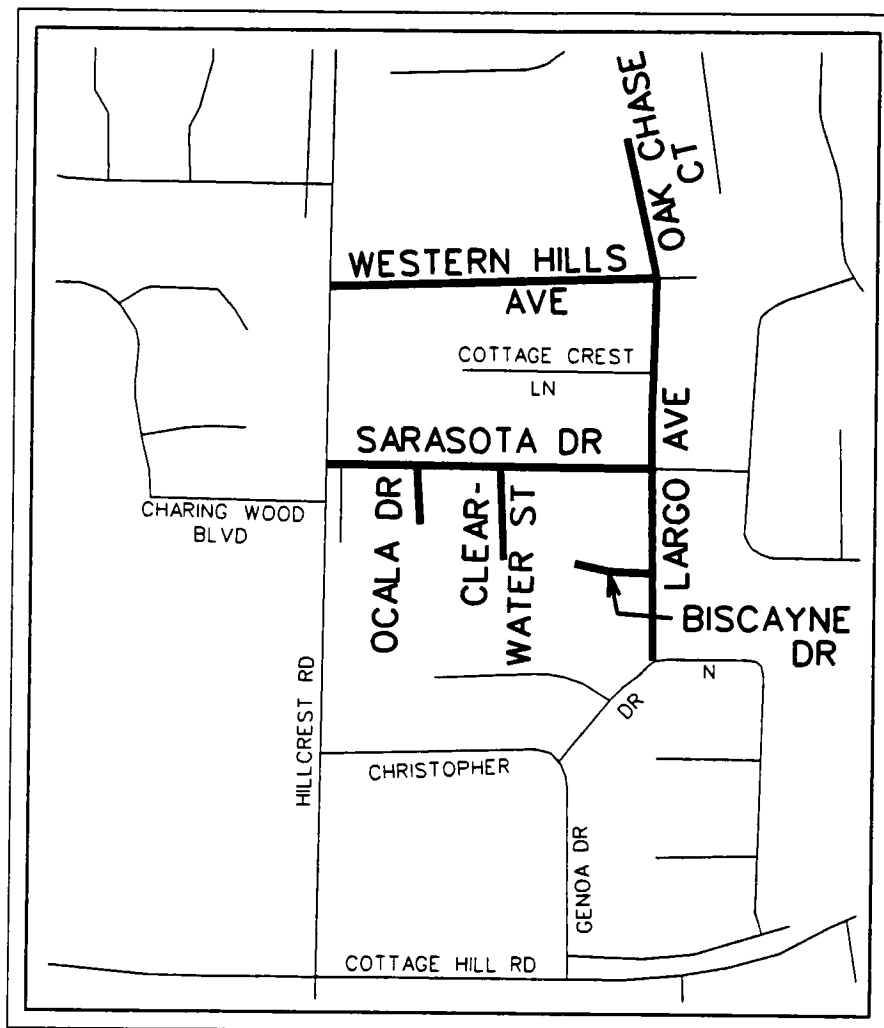
Project Description:	These are existing dirt roads that are to be cleared, grubbed, graded, drained, based & paved. This project may include additional Right-of-Way, drainage improvements, guardrail, intersection improvements & pavement markings.
Project Length:	1.8 mi.
Project Estimate:	\$826,665

MCR-4996-206

Page 1 of 2



MOBILE STREETS

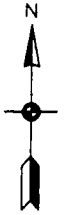


VICINITY MAP
N.T.S.

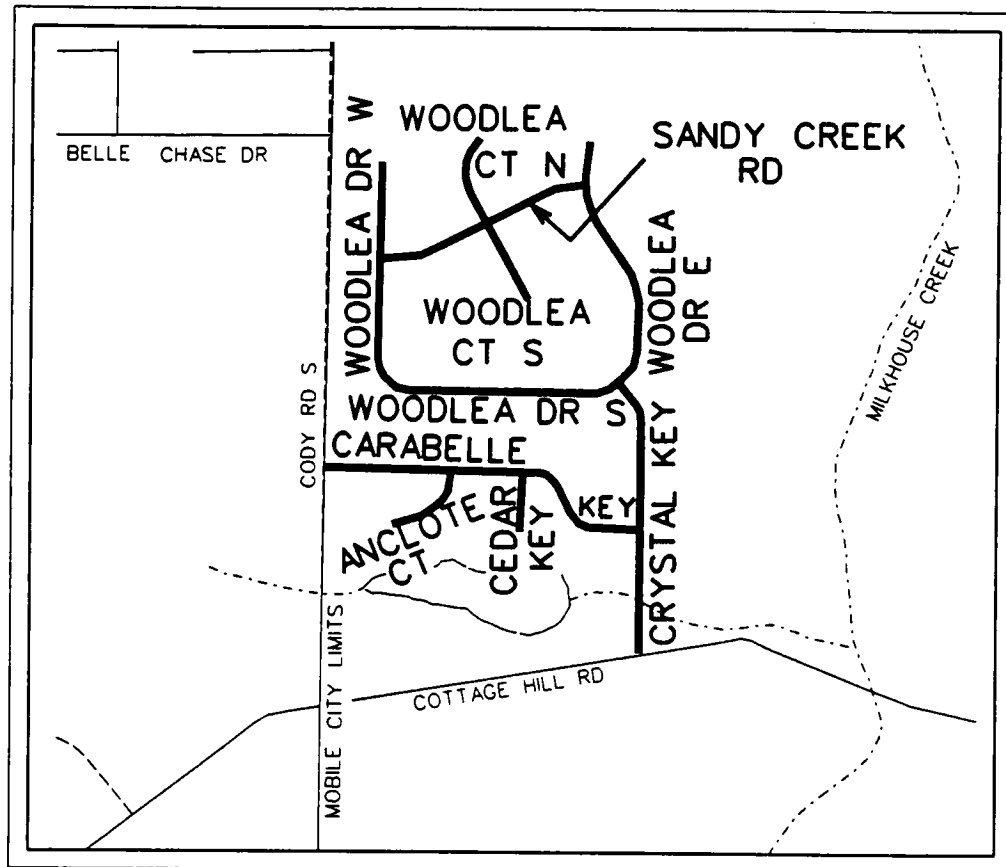
BISCAYNE DR, CLEARWATER ST, LARGO AVE,
OAK CHASE CT, OCALA DR, SARASOTA DR
& WESTERN HILLS AVE

MCR-4996-206

Page 2 of 2



MOBILE STREETS



VICINITY MAP
N.T.S.

**ANCLOTE CT, CARRABELLE KEY, CEDAR KEY
CRYSTAL KEY, SANDY CREEK DR, WOODLEA CT N,
WOODLEA CT S, WOODLEA DR E, WOODLEA DR S
& WOODLEA DR W**

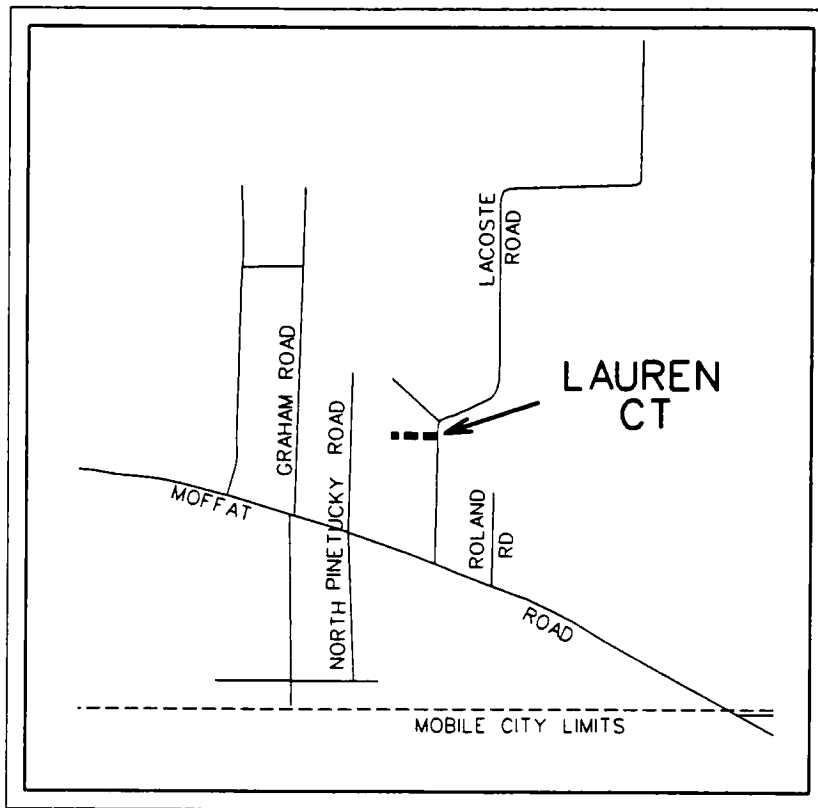
Project Description: These are existing paved roads that are to be resurfaced. This project may include widening, leveling, patching, shoulder work, pavement markings and drainage improvements.

Project Length: 2.9 mi.

Project Estimate: \$157,560

MCR-4996-207

Page 1 of 2

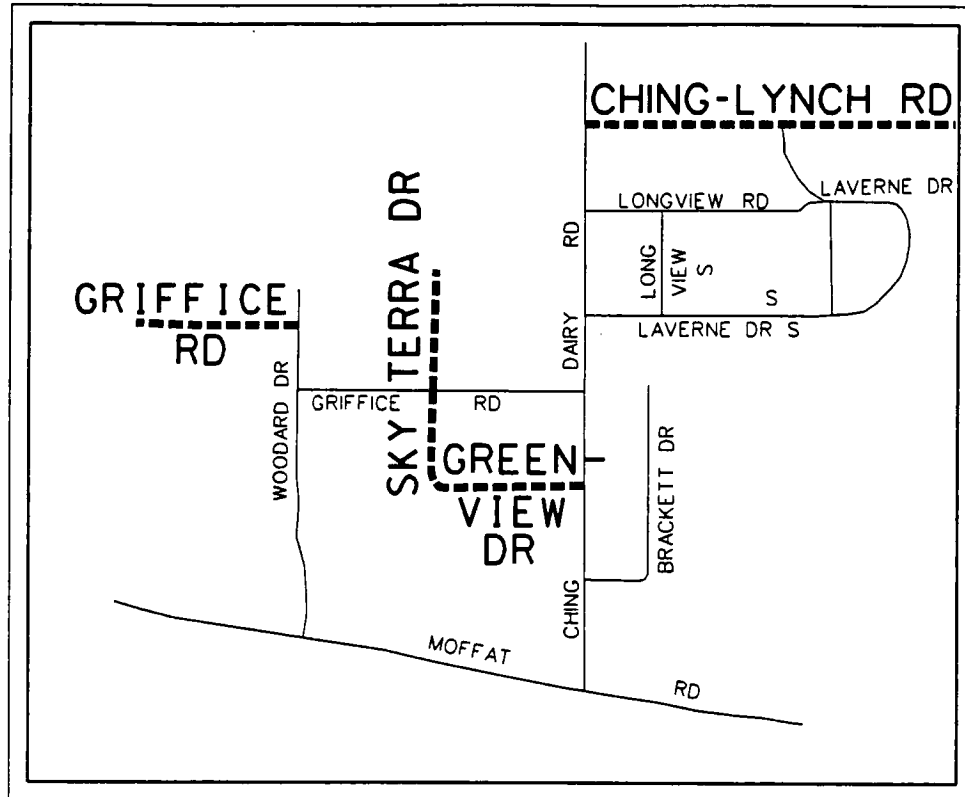
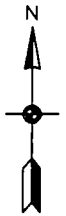


VICINITY MAP
N.T.S.

LAUREN COURT

MCR-4996-207

Page 2 of 2



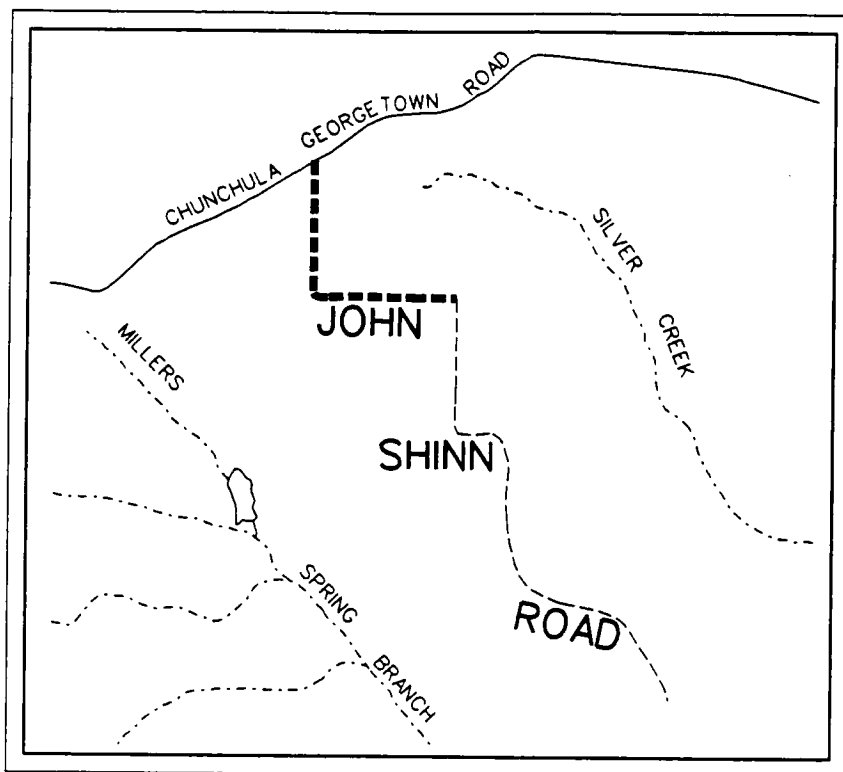
VICINITY MAP
N.T.S.

**SKY TERRA DR, GREENVIEW DR, GRIFFICE RD
& CHING-LYNCH RD**

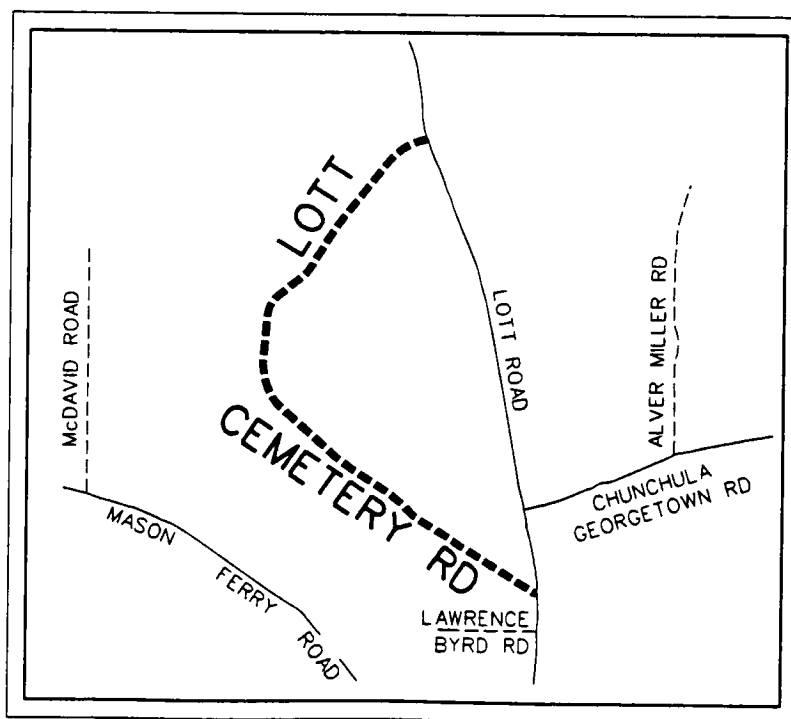
Project Description:	These are existing dirt roads that are to be cleared, grubbed, graded, drained, based & paved. This project may include additional Right-of-Way, drainage improvements, guardrail, intersection improvements & pavement markings.
Project Length:	1.0 mi.
Project Estimate:	\$459,715

MCR-4996-208

Page 1 of 2



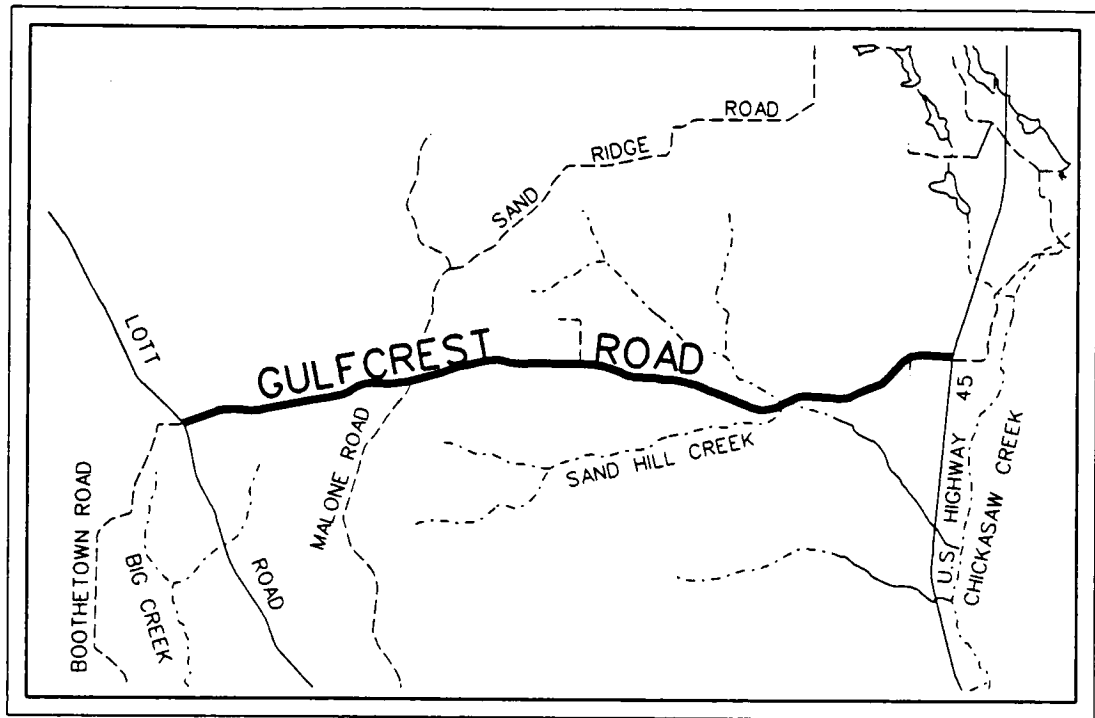
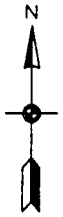
VICINITY MAP
N.T.S.
JOHN SHINN ROAD



VICINITY MAP
N.T.S.
LOTT CEMETERY ROAD

MCR-4996-208

Page 2 of 2



VICINITY MAP
N.T.S.

GULFCREST ROAD

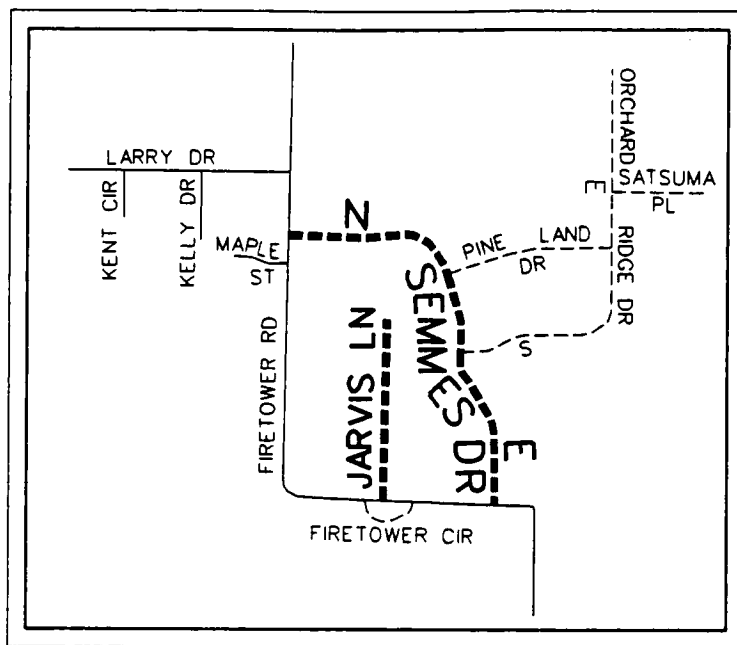
Project Description: These are existing paved & dirt roads that are to be cleared, grubbed, graded, drained, base, paved & resurfaced. This project may include additional Right-of-Way, drainage improvements, guardrail, widening, leveling, patching, shoulder work, pavement markings & intersection improvements.

Project Length: 8.2 mi.

Project Estimate: \$1,837,775

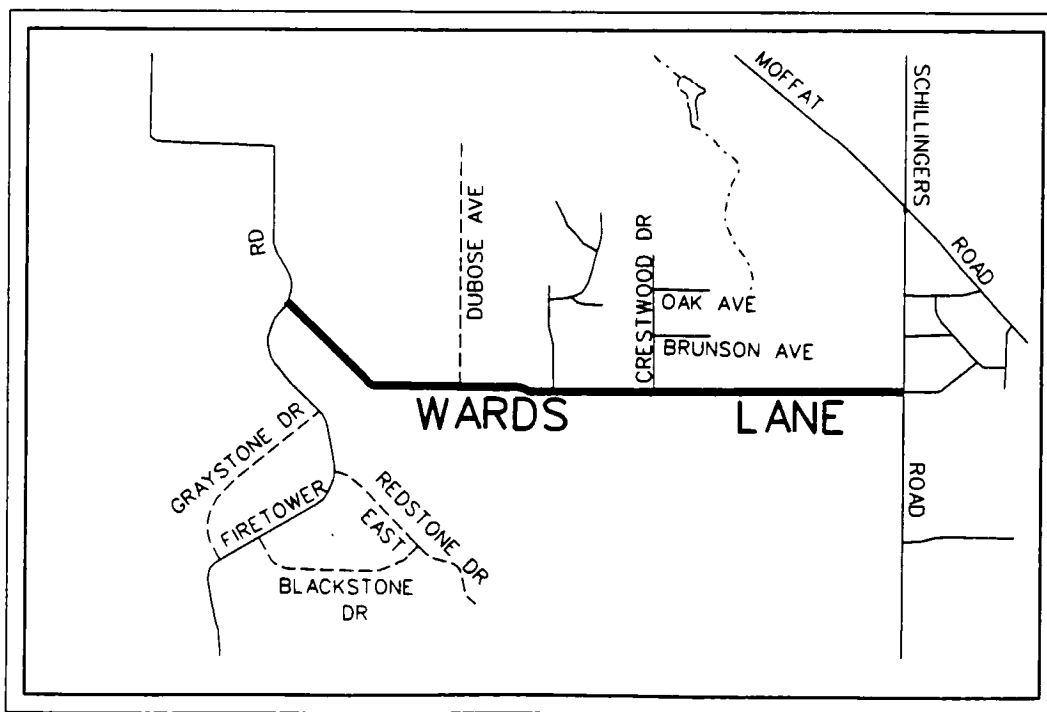
MCR-4996-209

Page 1 of 2



VICINITY MAP
N.T.S.

**SEMMES DRIVE EAST, SEMMES DRIVE NORTH
& JARVIS LANE**

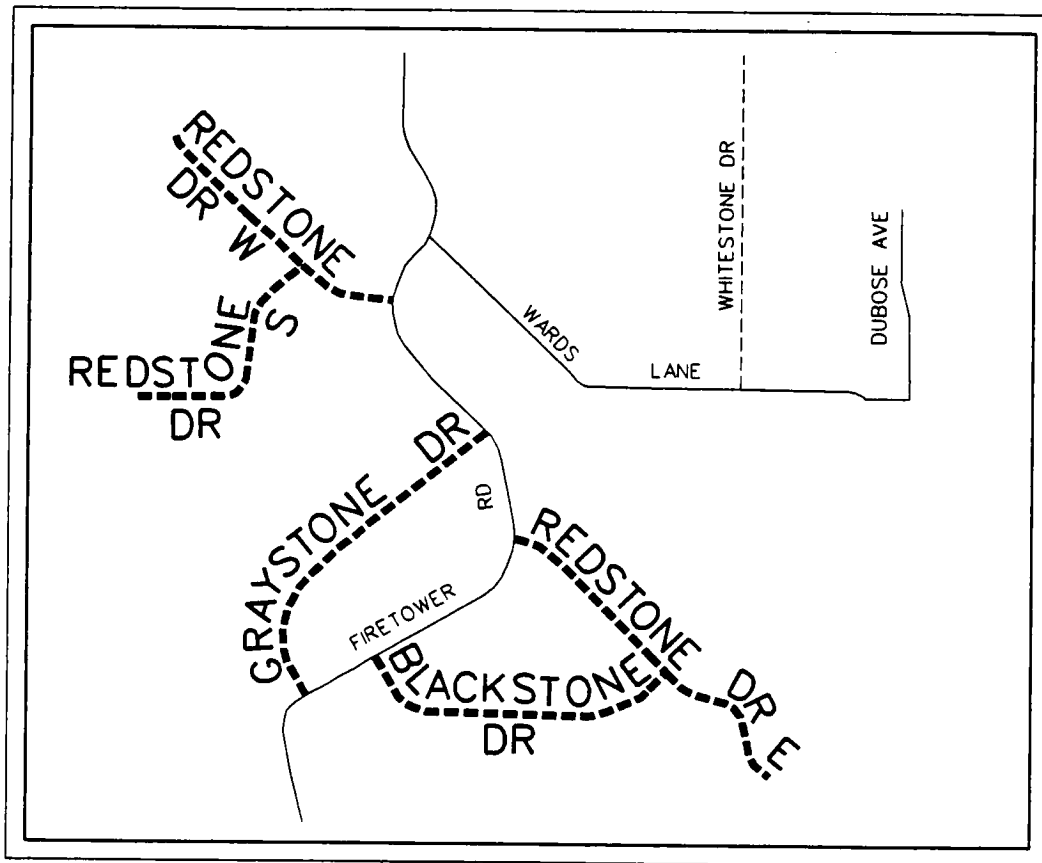


VICINITY MAP
N.T.S.

WARDS LANE

MCR-4996-209

Page 2 of 2



VICINITY MAP
N.T.S.

REDSTONE DR E, REDSTONE DR S, REDSTONE DR W, GRAYSTONE DR & BLACKSTONE DR

**Project
Description:**

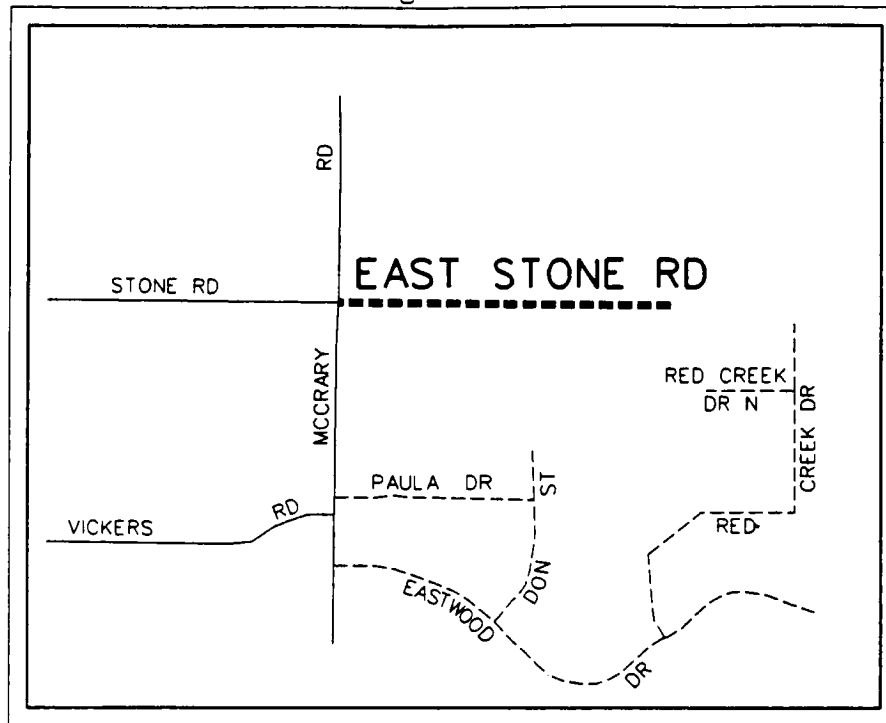
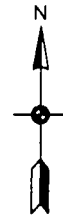
These are existing paved & dirt roads that are to be cleared, grubbed, graded, drained, base, paved & resurfaced. This project may include additional Right-of-Way, drainage improvements, guardrail, widening, leveling, patching, shoulder work, pavement markings & intersection improvements

Project Length: 3.8 mi.

Project Estimate: \$1,151,235

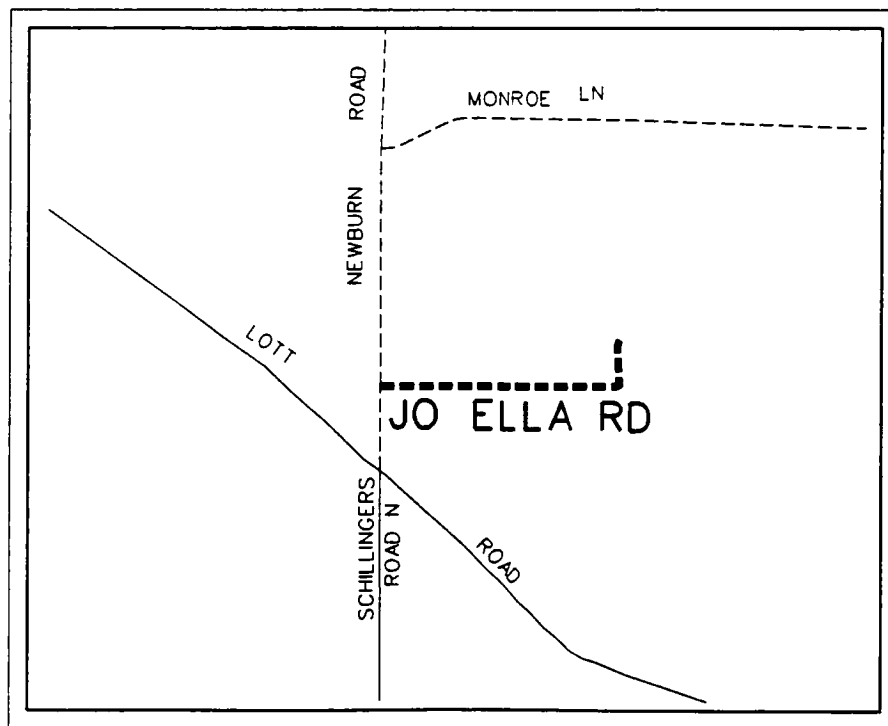
MCR-4996-210

Page 1 of 3



VICINITY MAP
N.T.S.

EAST STONE ROAD

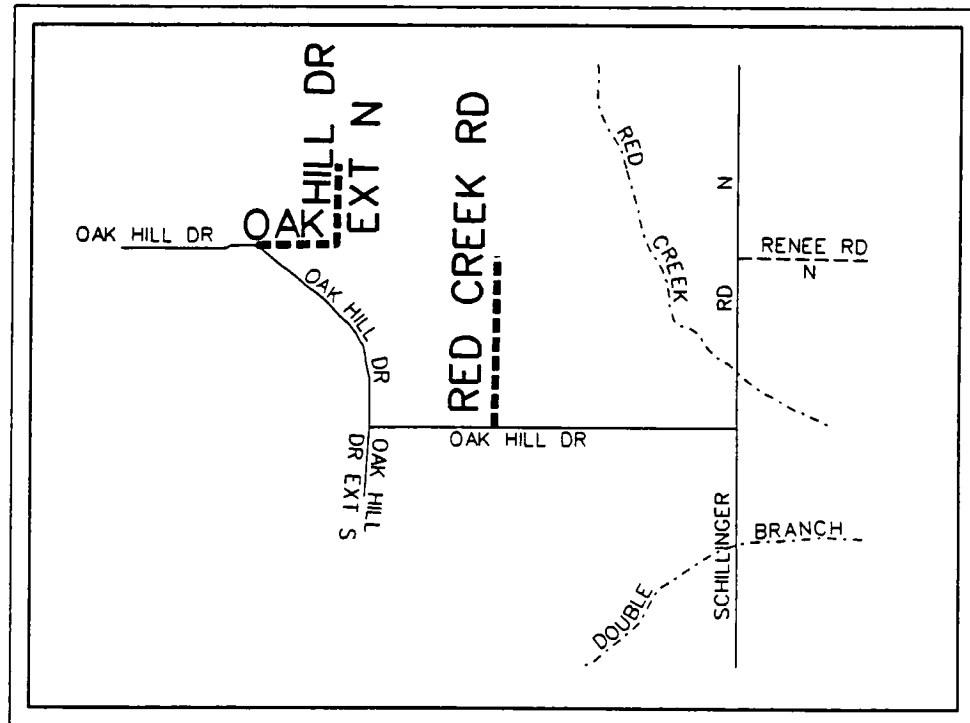


VICINITY MAP
N.T.S.

JO ELLA RD

MCR-4996-210

Page 2 of 3

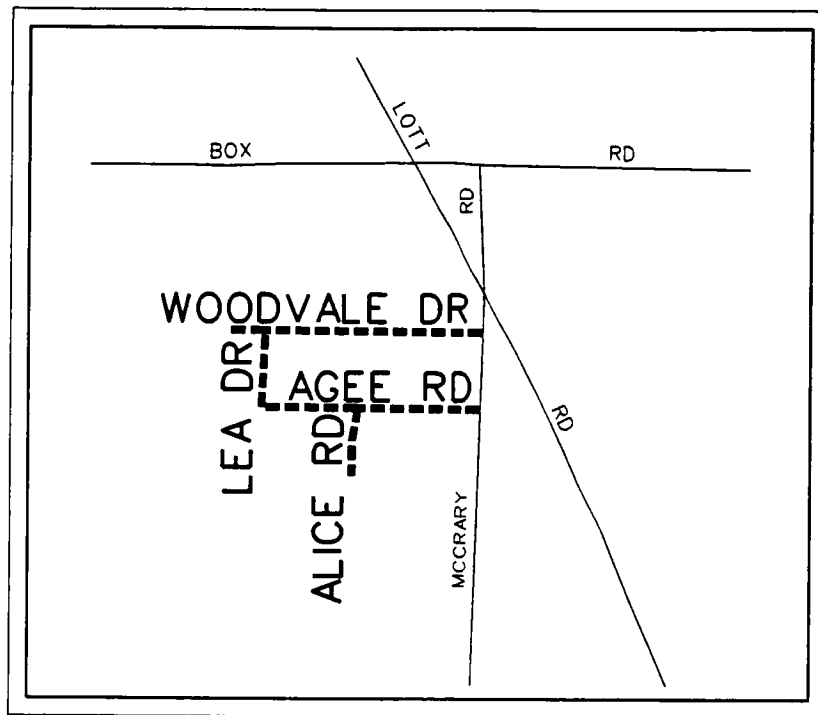


VICINITY MAP
N.T.S.

OAK HILL DRIVE EXTENSION NORTH
& RED CREEK ROAD

MCR-4996-210

Page 3 of 3



VICINITY MAP
N.T.S.

**WOODVALE DRIVE, AGEE ROAD,
LEA DRIVE & ALICE ROAD**

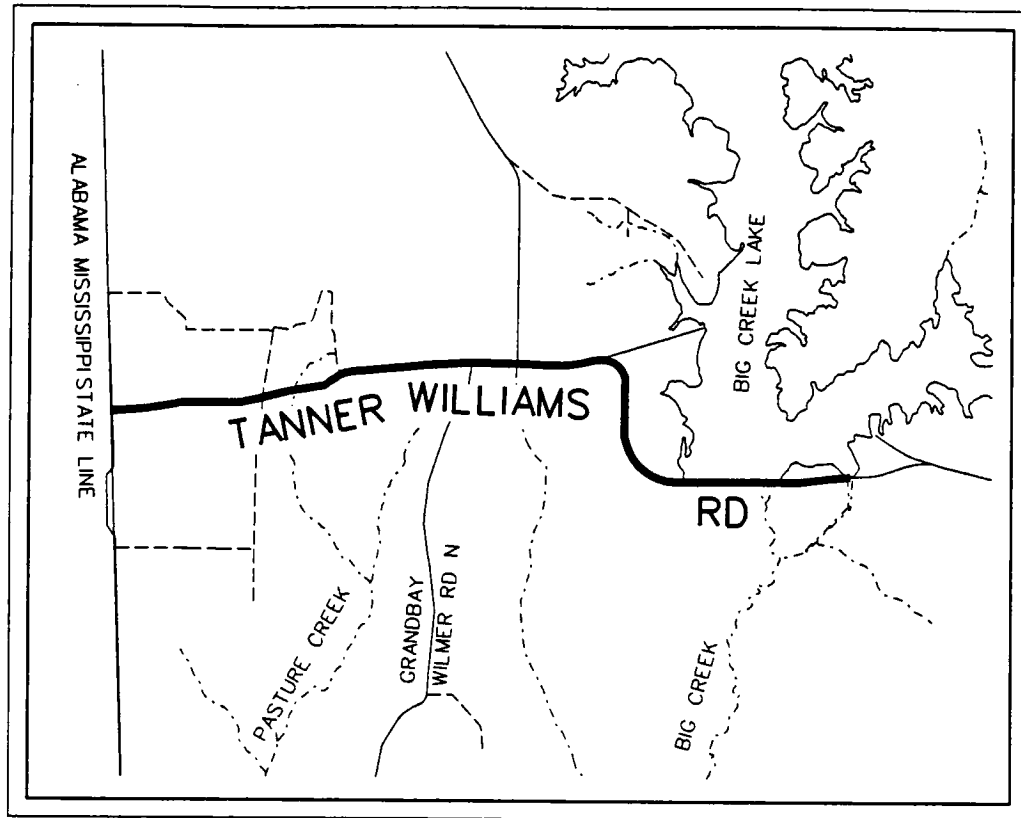
Project
Description:

These are existing dirt roads that are to be cleared, grubbed, graded, drained, based & paved. This project may include additional Right-of-Way, drainage improvements, guardrail, intersection improvements & pavement markings.

Project Length: 1.5 mi.

Project Estimate: \$539,745

MCR-4996-211



VICINITY MAP
N.T.S.

TANNER WILLIAMS ROAD

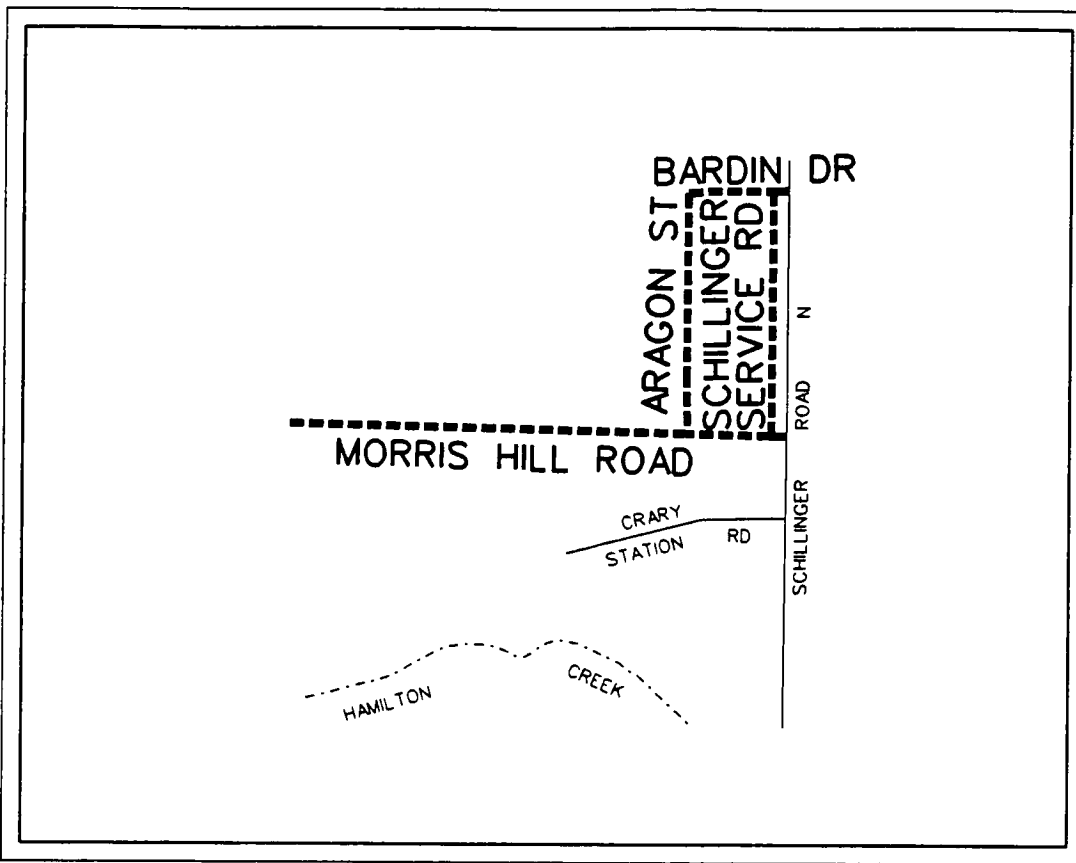
Project
Description:

This is an existing paved road that is to be resurfaced. This project may include widening, leveling, patching, shoulder work, pavement markings and drainage improvements.

Project Length: 5.5 mi.

Project Estimate: \$587,000

MCR-4996-212



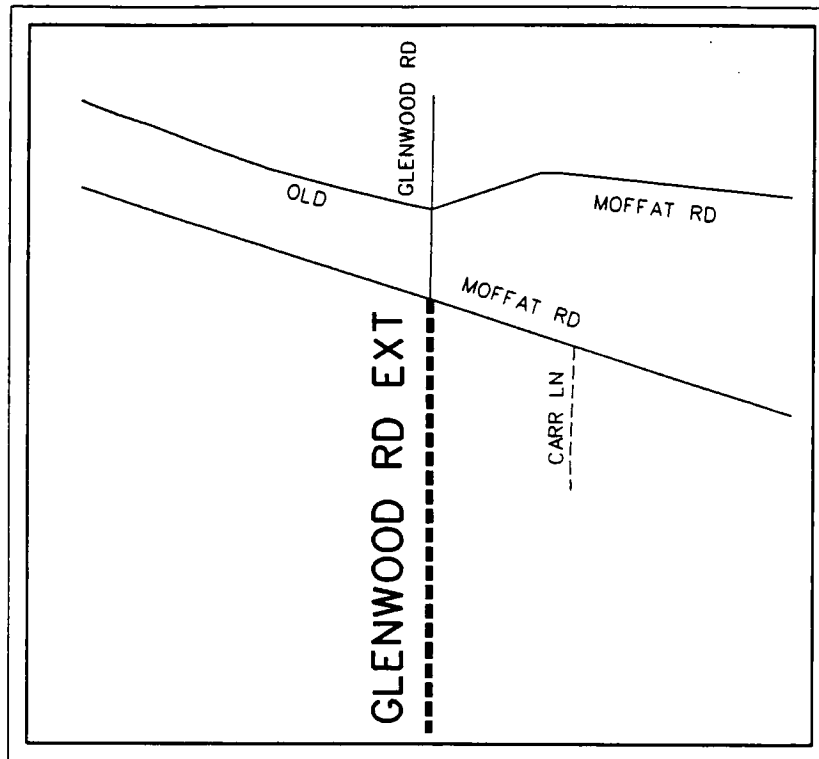
VICINITY MAP
N.T.S.

**MORRIS HILL RD, SCHILLINGER SERVICE RD,
BARDIN DR & ARAGON ST**

Project Description:	These are existing dirt roads that are to be cleared, grubbed, graded, drained, based & paved. This project may include additional Right-of-Way, drainage improvements, guardrail, intersection improvements & pavement markings.
Project Length:	1.0 mi
Project Estimate:	\$448,715

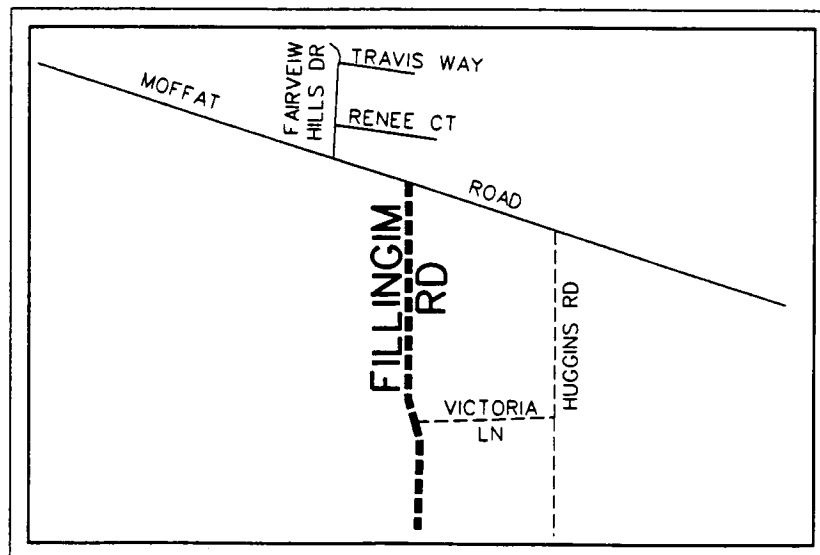
MCR-4996-213

Page 1 of 2



VICINITY MAP
N.T.S.

GLENWOOD ROAD EXT.

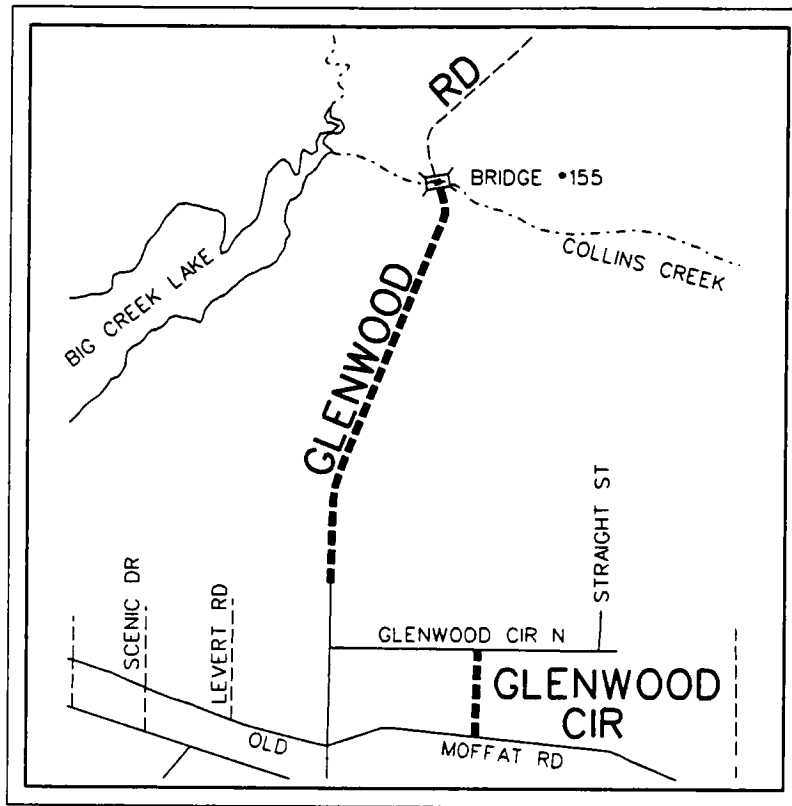


VICINITY MAP
N.T.S.

FILLINGIM ROAD

MCR-4996-213

Page 2 of 2



VICINITY MAP
N.T.S.

GLENWOOD ROAD & GLENWOOD CIRCLE

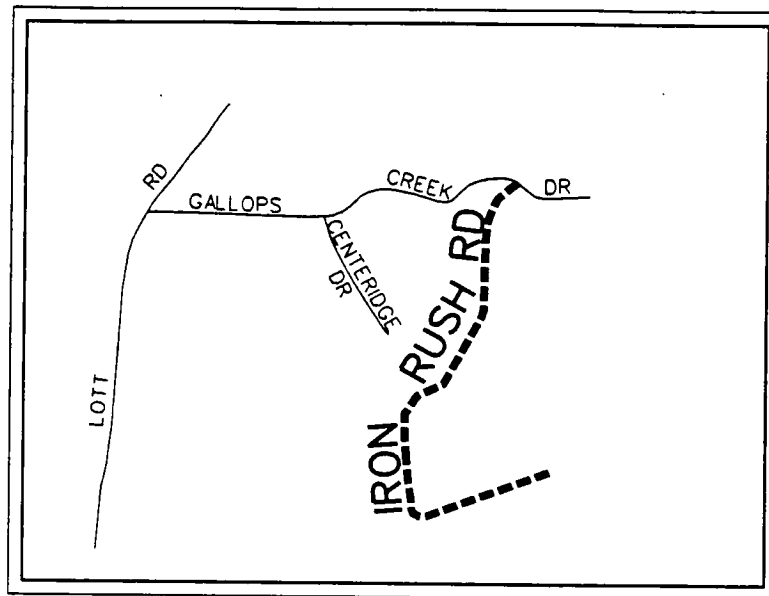
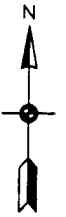
Project Description: These are existing dirt roads that are to be cleared, grubbed, graded, drained, based & paved. This project may include additional Right-of-Way, drainage improvements, guardrail, intersection improvements & pavement markings.

Project Length: 1.7 mi.

Project Estimate: \$742,410

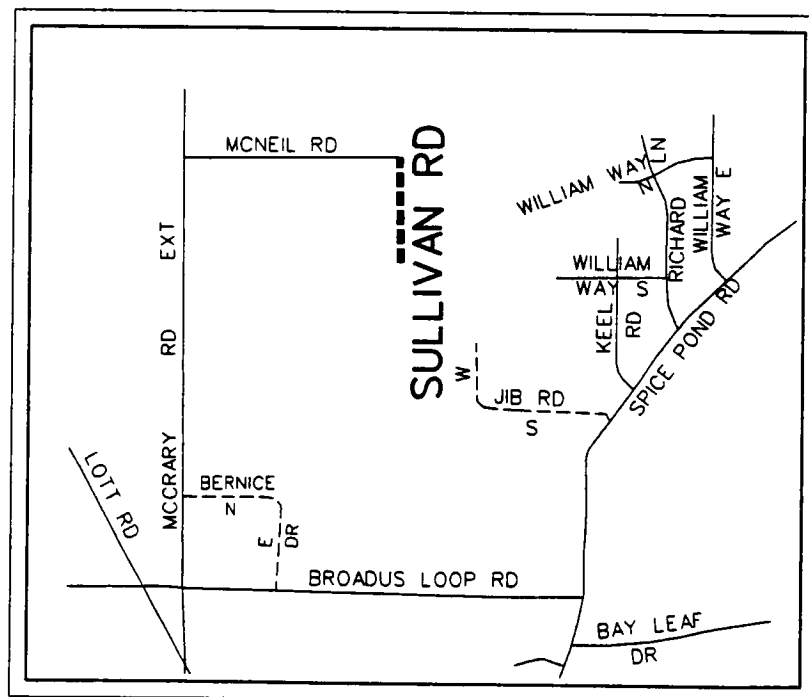
MCR-4996-214

Page 1 of 2



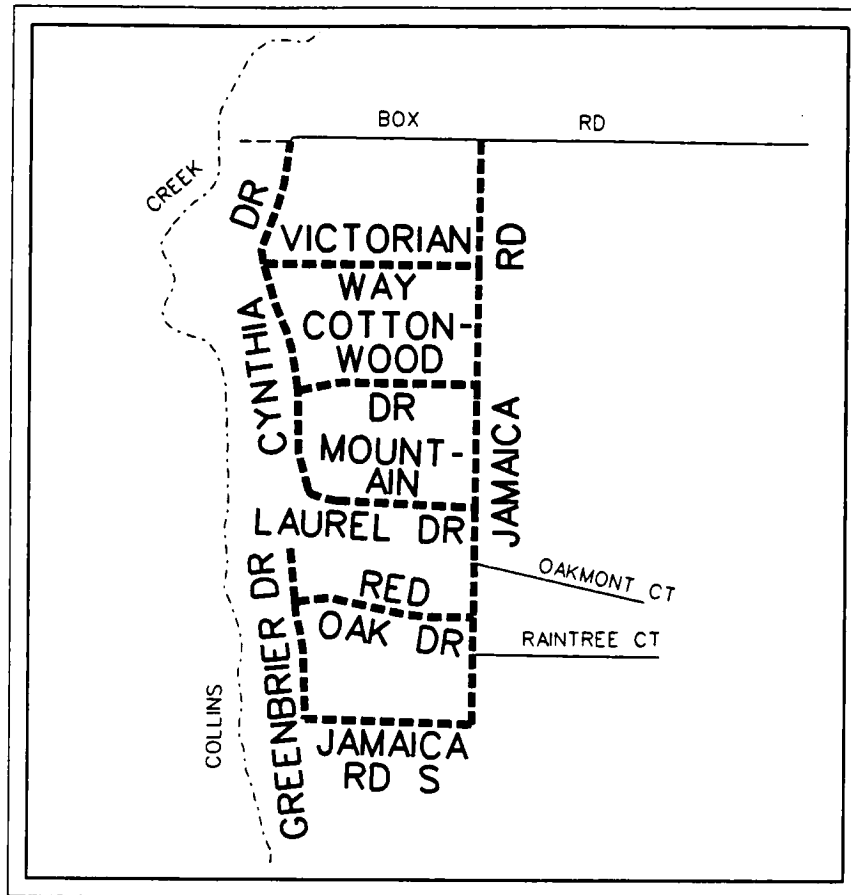
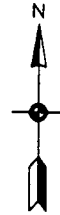
VICINITY MAP
N.T.S.

IRON RUSH ROAD



VICINITY MAP
N.T.S.

SULLIVAN ROAD



VICINITY MAP
N.T.S.

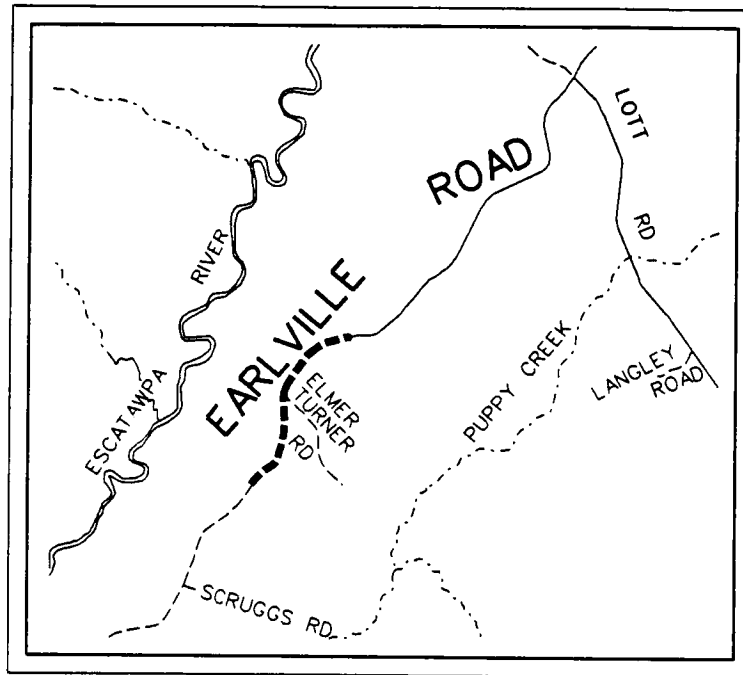
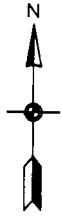
**JAMAICA RD, JAMAICA RD S, CYNTHIA DR,
GREENBRIER DR, RED OAK DR, VICTORIAN WAY,
COTTONWOOD DR & MOUNTAIN LAUREL DR**

Project Description: These are existing dirt roads that are to be cleared, grubbed, graded, drained, based & paved. This project may include additional Right-of-Way, drainage improvements, guardrail, intersection improvements & pavement markings.

Project Length: 3.7 mi.

Project Estimate: \$1,403,535

MCR-4996-215



VICINITY MAP
N.T.S.

EARLVILLE ROAD

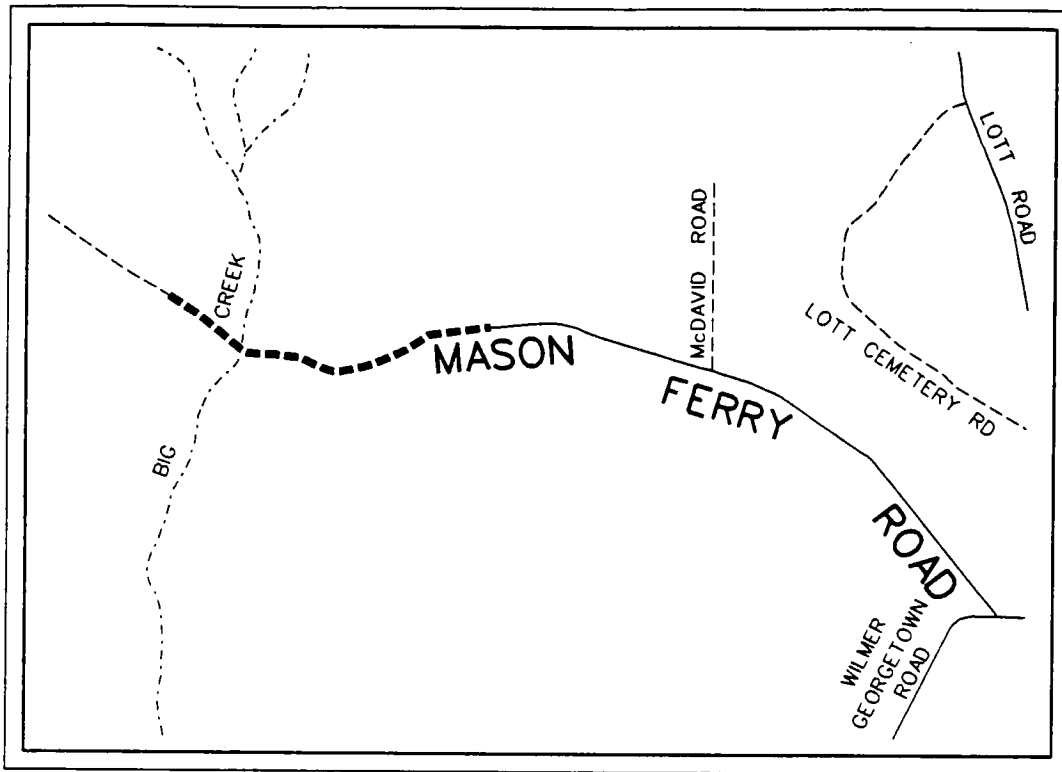
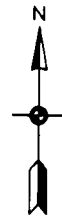
Project
Description:

This is an existing dirt road that is to be cleared, grubbed, graded, drained, based & paved. This project may include additional Right-of-Way, drainage improvements, guardrail, intersection improvements & pavement markings.

Project Length: 1.1 mi.

Project Estimate: \$551,760

MCR-4996-216



VICINITY MAP
N.T.S.

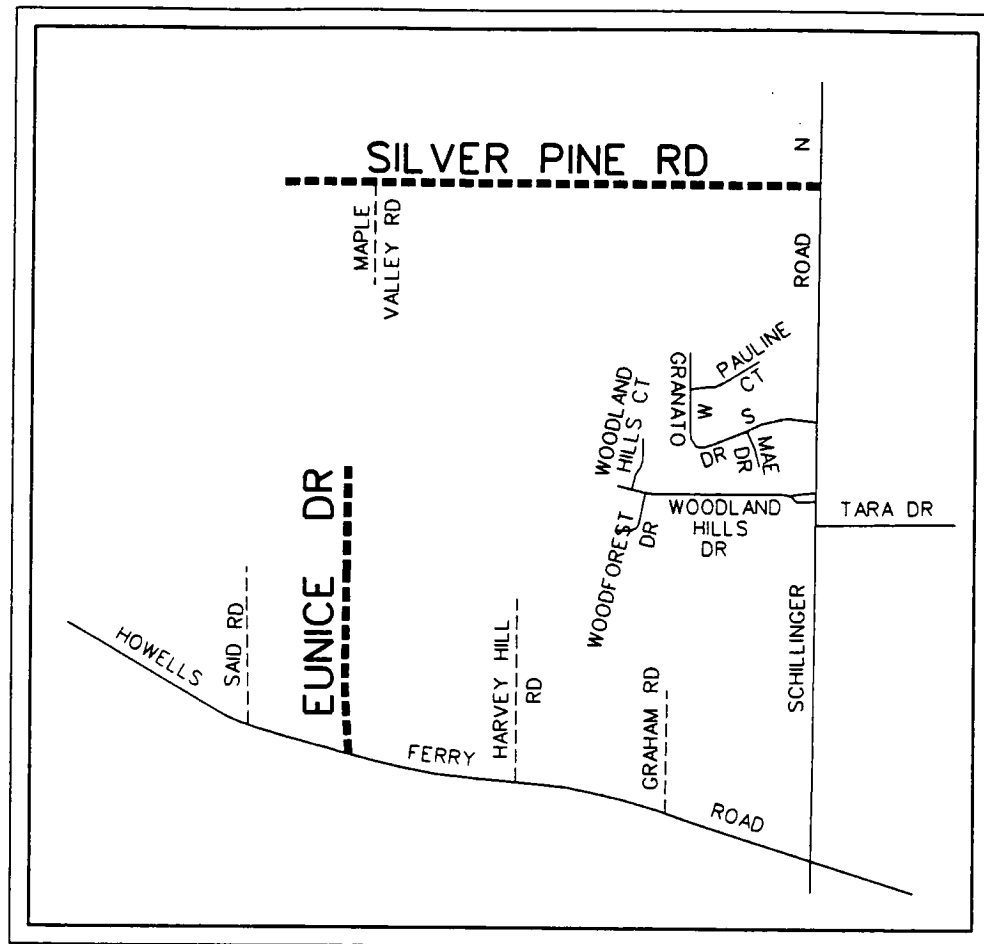
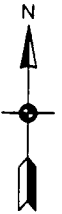
MASON FERRY ROAD

Project Description: This is an existing dirt road that is to be cleared, grubbed, graded, drained, based & paved. This project may include additional Right-of-Way, drainage improvements, guardrail, intersection improvements & pavement markings.

Project Length: 1.0 mi.

Project Estimate: \$500,000

MCR-4996-217



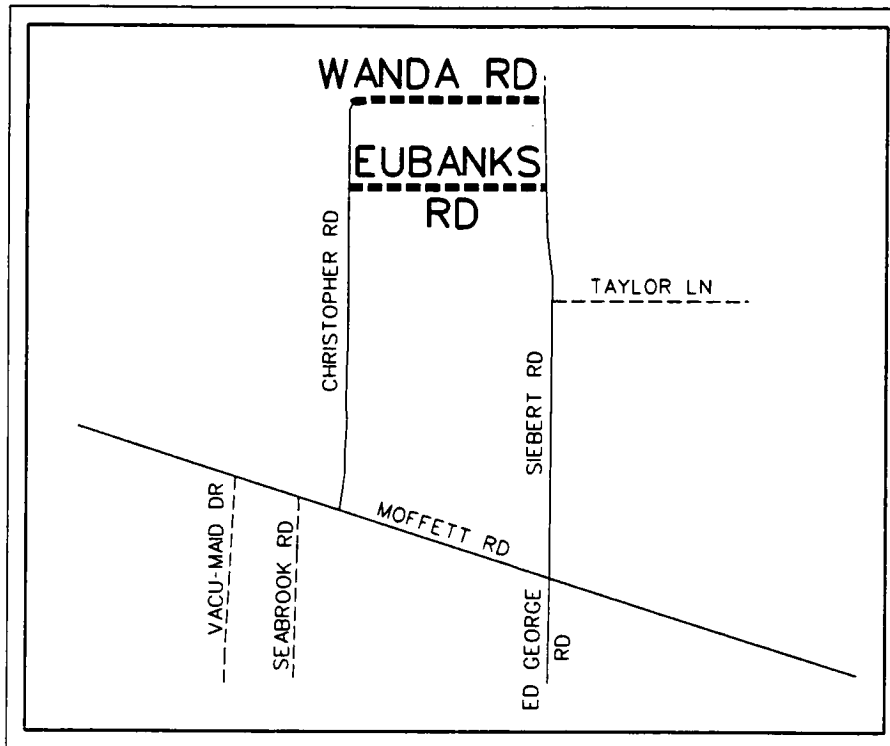
VICINITY MAP
N.T.S.

EUNICE DRIVE & SILVER PINE ROAD

Project Description:	These are existing dirt roads that are to be cleared, grubbed, graded, drained, based & paved. This project may include additional Right-of-Way, drainage improvements, guardrail, intersection improvements & pavement markings.
Project Length:	1.4 mi.
Project Estimate:	\$561,375

MCR-4996-218

Page 1 of 2

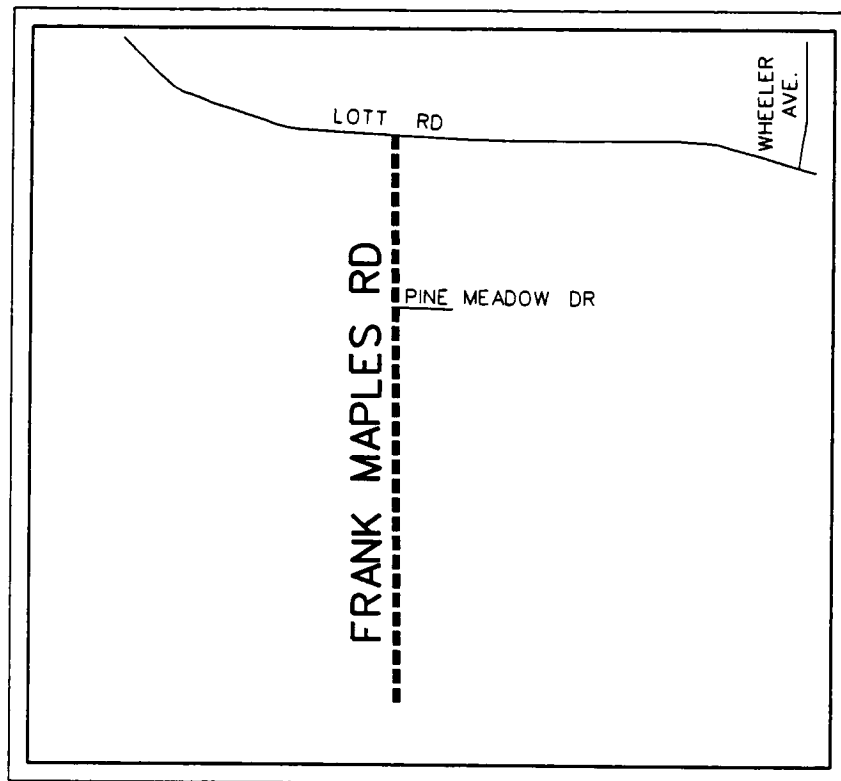


VICINITY MAP
N.T.S.

WANDA ROAD & EUBANKS ROAD

MCR-4996-218

Page 2 of 2



VICINITY MAP
N.T.S.

FRANK MAPLES ROAD

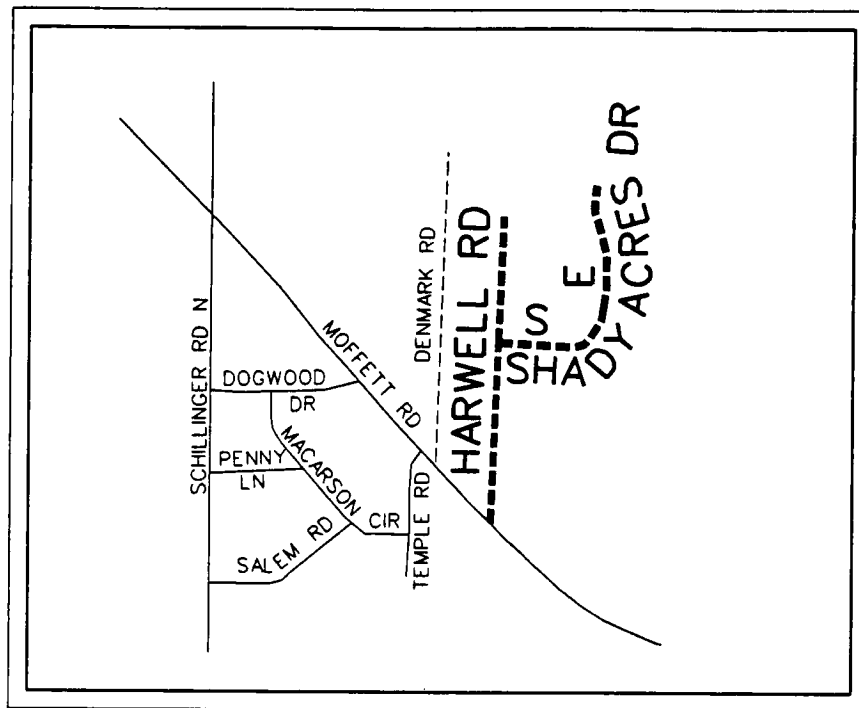
Project
Description:

These are existing dirt roads that are to be cleared, grubbed, graded, drained, based & paved. This project may include additional Right-of-Way, drainage improvements, guardrail, intersection improvements & pavement markings.

Project Length: 1.2 mi.

Project Estimate: \$519,900

MCR-4996-219



VICINITY MAP
N.T.S.

**HARWELL ROAD, SHADY ACRES DRIVE S
& SHADY ACRES DRIVE E**

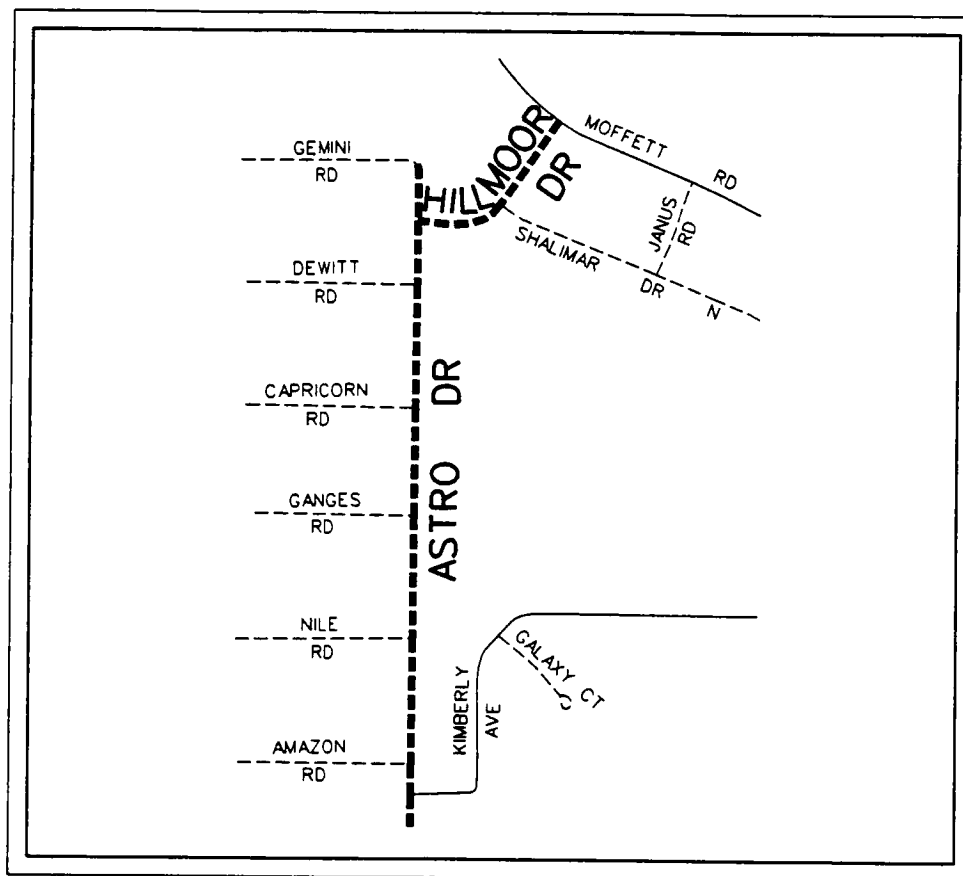
Project Description: These are existing dirt roads that are to be cleared, grubbed, graded, drained, based & paved. This project may include additional Right-of-Way, drainage improvements, guardrail, intersection improvements & pavement markings.

Project Length: 0.6 mi.

Project Estimate: \$253,725

MCR-4996-220

Page 1 of 2

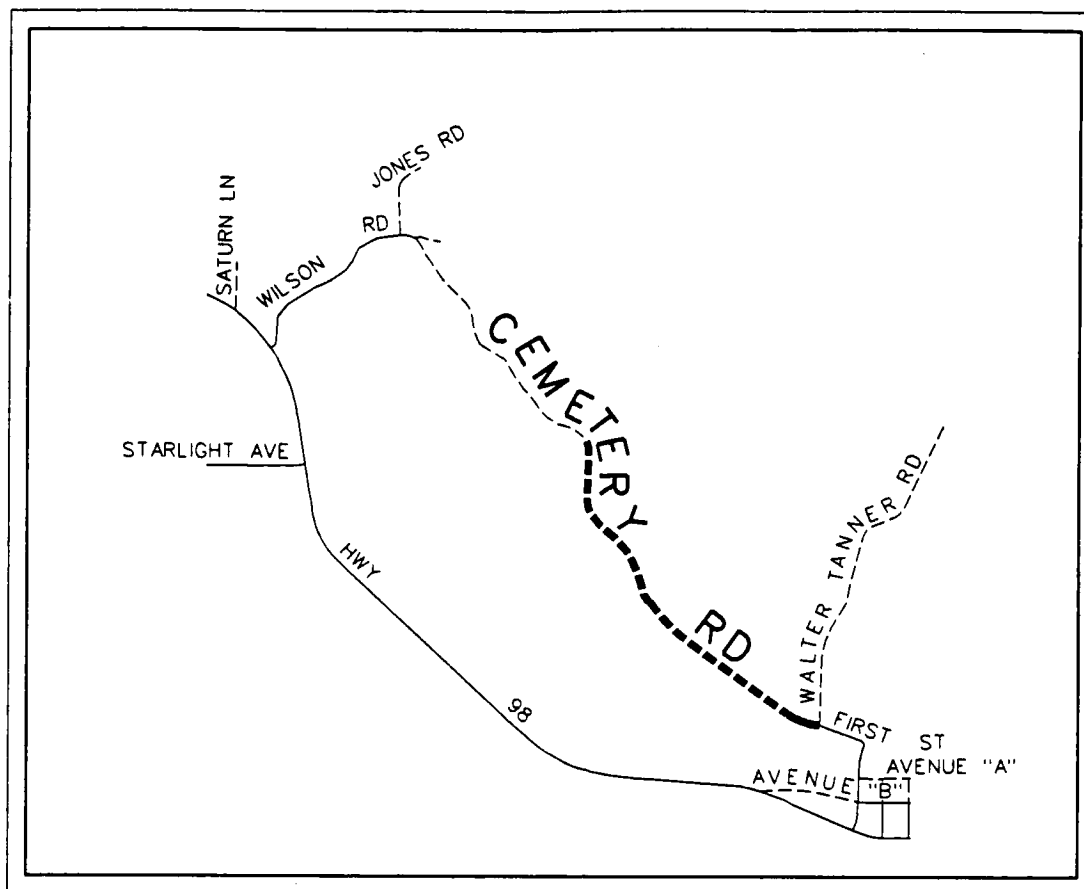


VICINITY MAP
N.T.S.

ASTRO DRIVE & HILLMOOR DRIVE

MCR-4996-220

Page 2 of 2



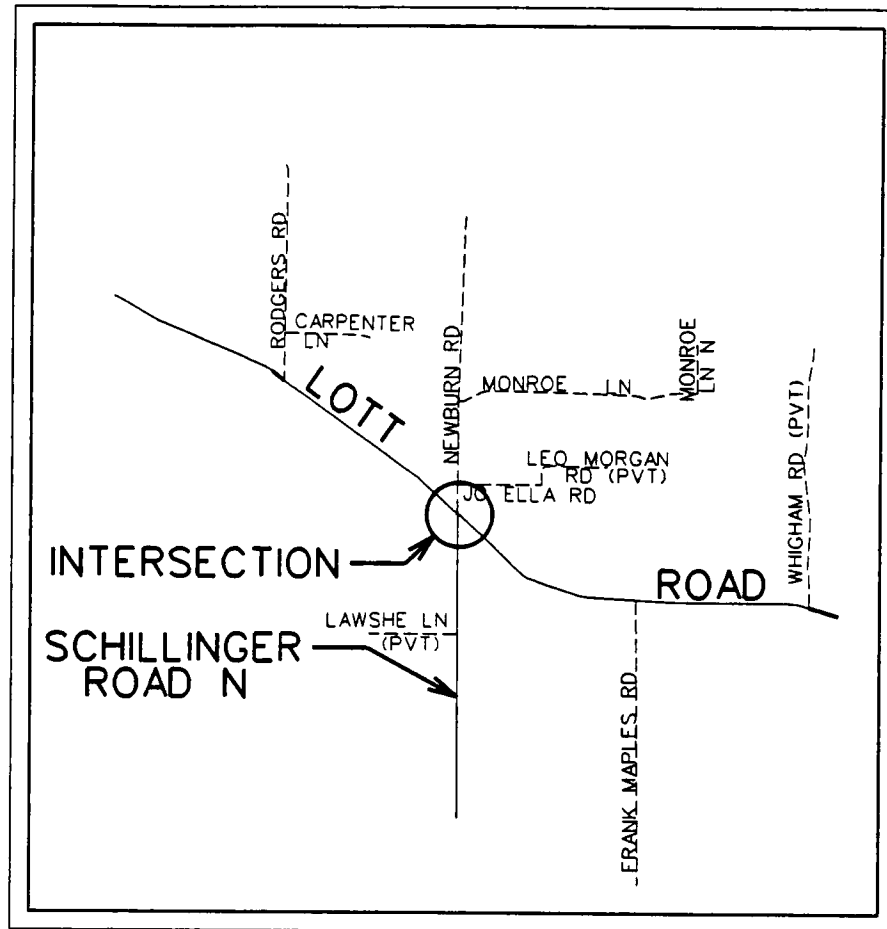
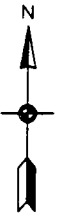
VICINITY MAP
N.T.S.

CEMETERY ROAD

Project Description:	These are existing dirt roads that are to be cleared, grubbed, graded, drained, based & paved. This project may include additional Right-of-Way, drainage improvements, guardrail, intersection improvements & pavement markings.
Project Length:	2.2 mi.
Project Estimate:	\$1,001,045

MCR-4996-221

Page 1 of 2

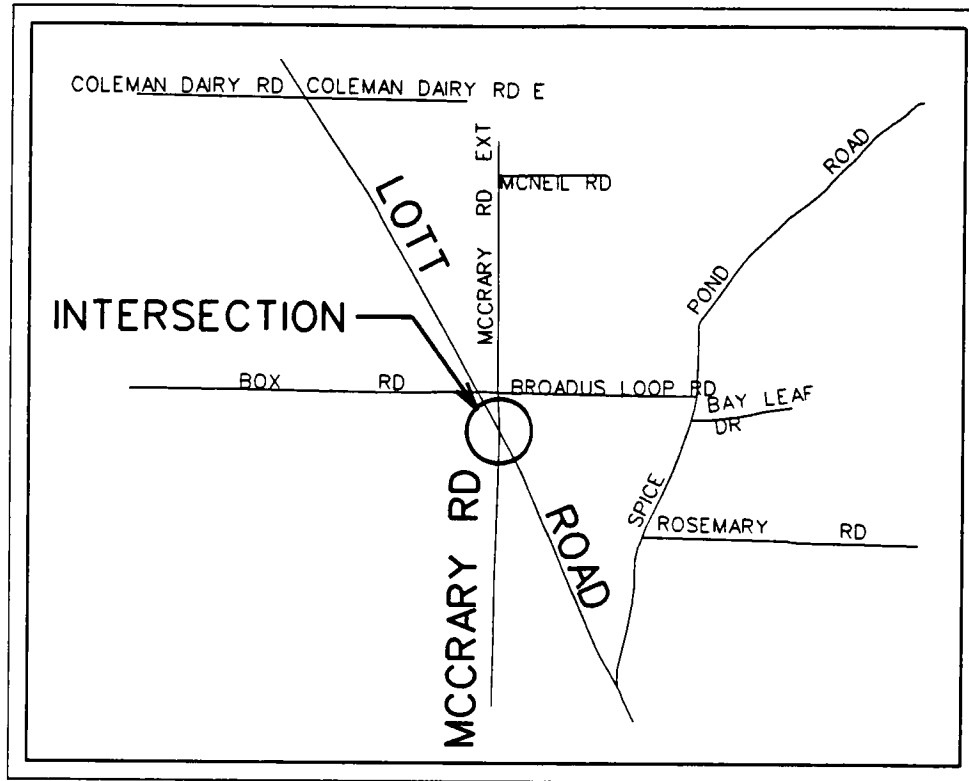


VICINITY MAP
N.T.S.

**SCHILLINGER ROAD N & LOTT ROAD
INTERSECTION
SIGNALIZATION**

MCR-4996-221

Page 2 of 2



VICINITY MAP
N.T.S.

**MCCRARY ROAD & LOTT ROAD
INTERSECTION
SIGNALIZATION**

Project Description: These are intersection signalization projects using 50% State funds and 50% County funds.

Project Length: 0.2 mi.

Project Estimate: \$40,000

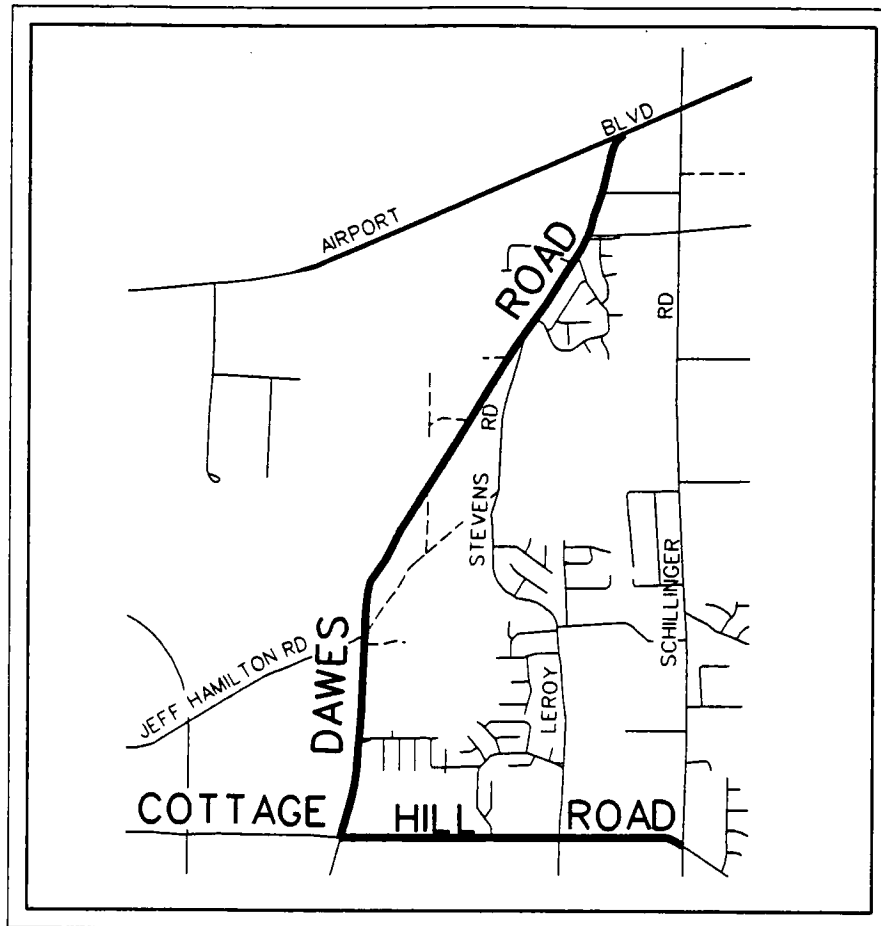
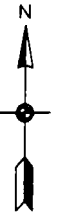
MOBILE COUNTY

COMMISSION

DISTRICT

3

MCR-4996-301



VICINITY MAP
N.T.S.

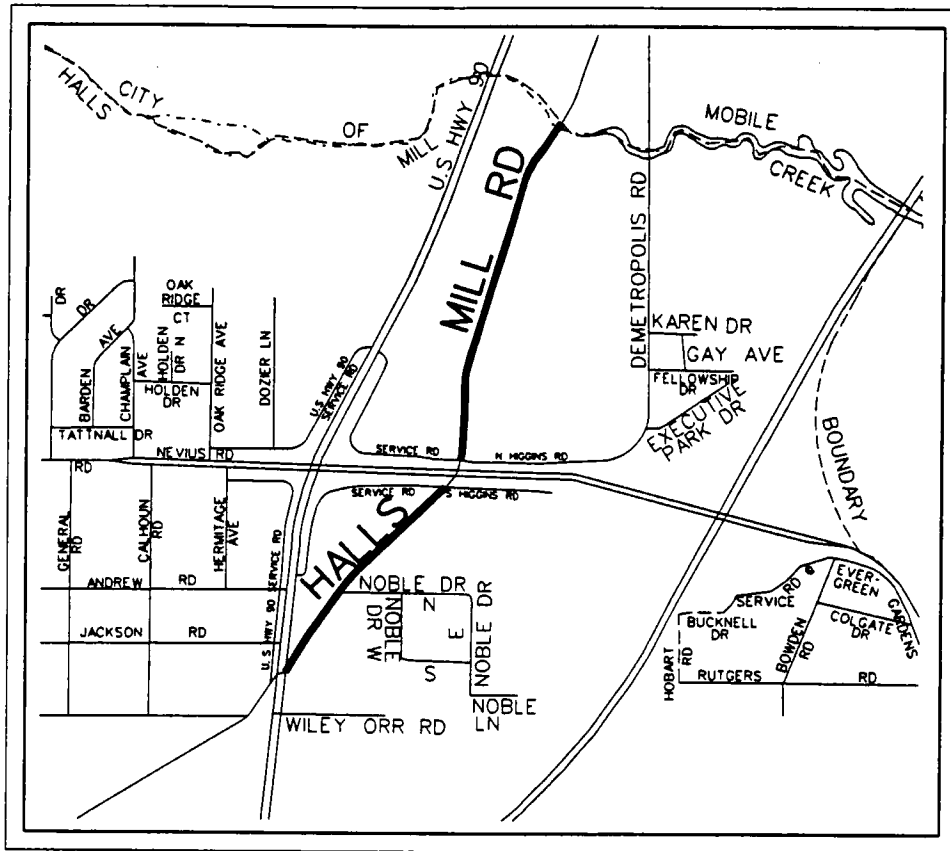
DAWES ROAD & COTTAGE HILL ROAD

Project Description: These are existing paved roads that are to be resurfaced. This project may include widening, leveling, patching, shoulder work, drainage improvements and pavement markings.

Project Length: 4.8 mi.

Project Estimate: \$800,000

MCR-4996-302



VICINITY MAP
N.T.S.

HALLS MILL ROAD

Project
Description:

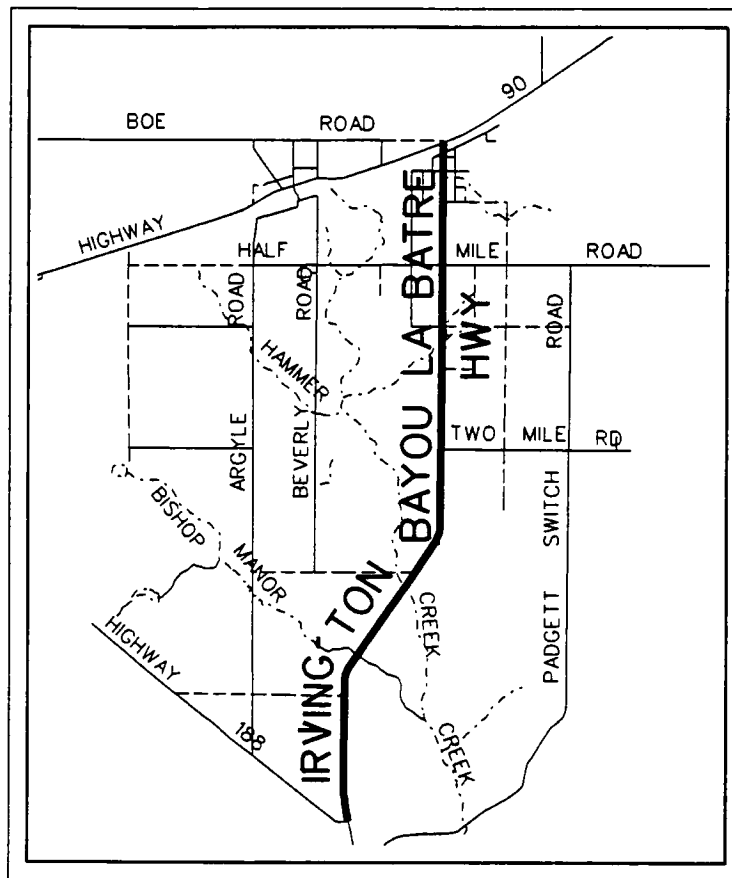
This is an existing paved road that is to be resurfaced. This project may include widening, leveling, patching, shoulder work, drainage improvements and pavement markings.

Project Length: 1.0 mi.

Project Estimate: \$516,000

MCR-4996-303

Page 1 of 2

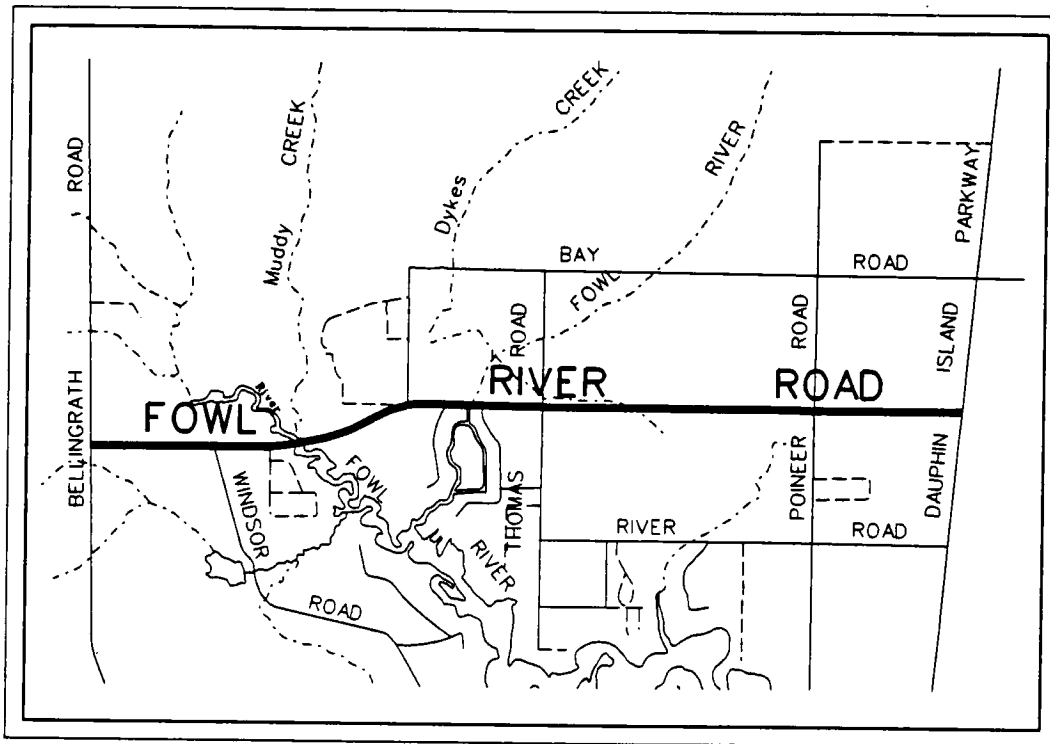
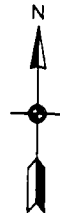


VICINITY MAP
N.T.S.

IRVINGTON-BAYOU LA BATRE HIGHWAY

MCR-4996-303

Page 2 of 2



VICINITY MAP
N.T.S.

FOWL RIVER ROAD

Project
Description:

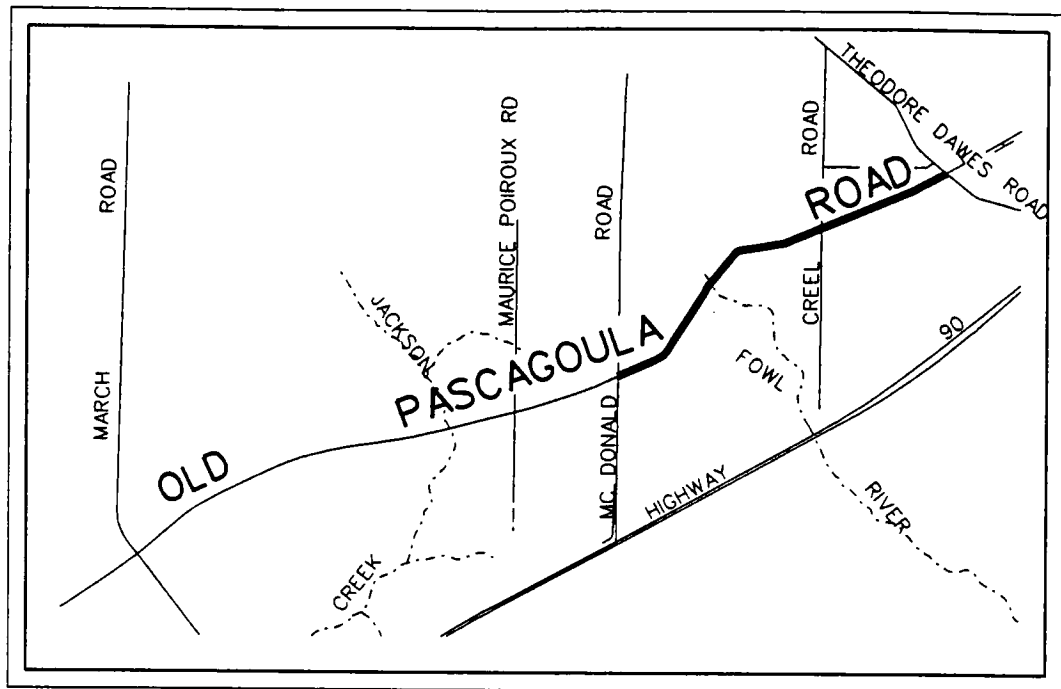
These are existing paved roads that are to be resurfaced. This project may include widening, leveling, patching, shoulder work, drainage improvements and pavement markings.

Project Length: 9.0 mi.

Project Estimate: \$974,000

MCR-4996-304

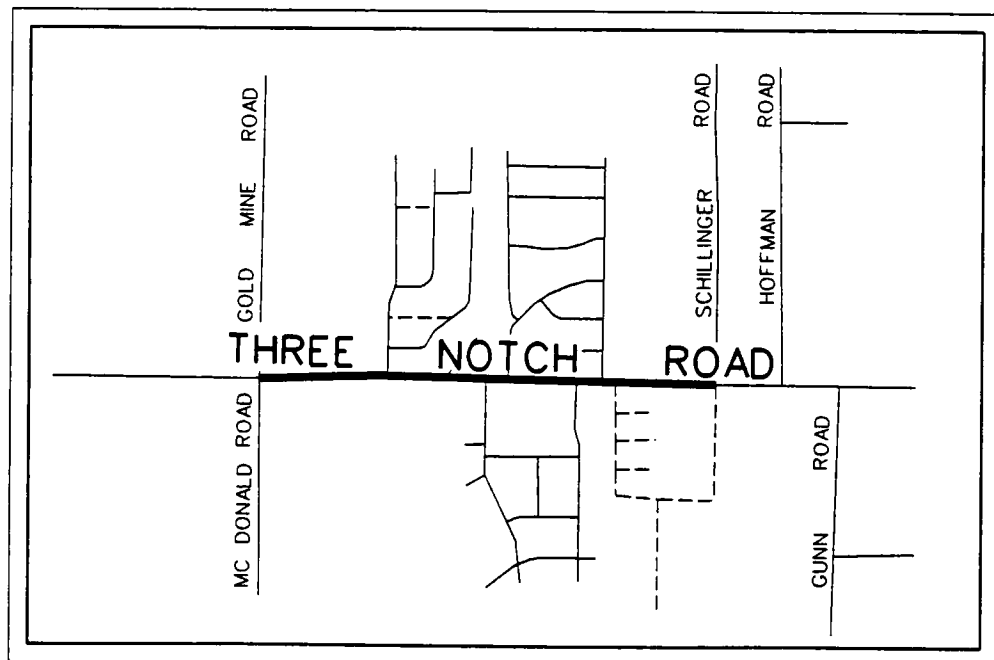
Page 1 of 2



VICINITY MAP

N.T.S.

OLD PASCAGOULA ROAD



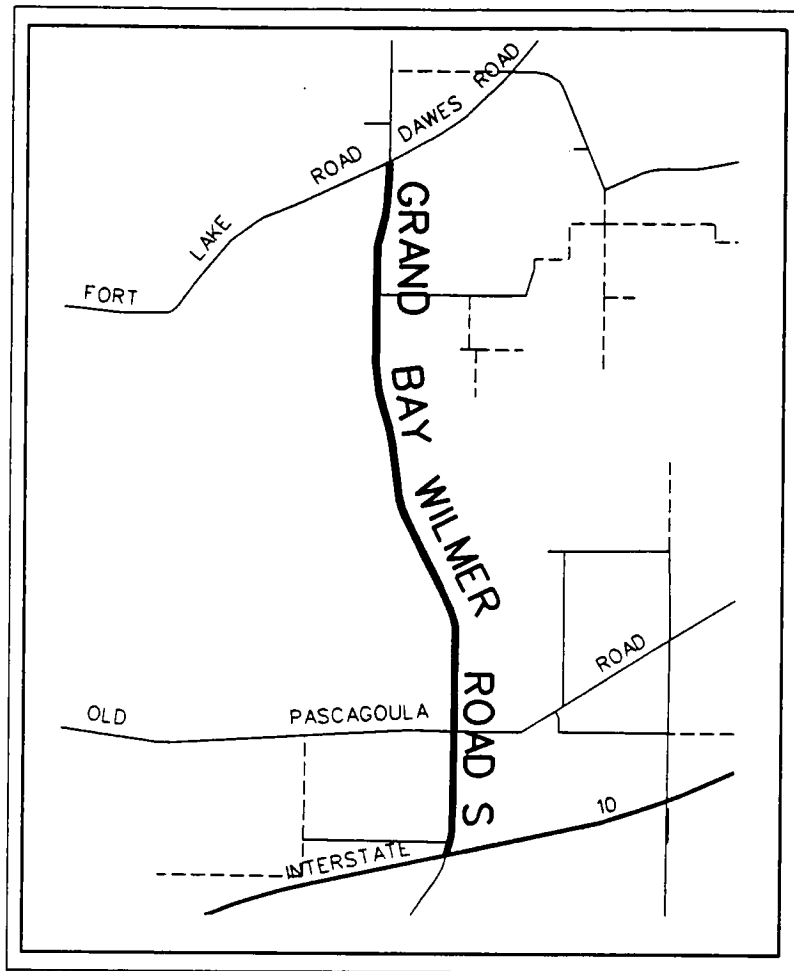
VICINITY MAP

N.T.S.

THREE NOTCH ROAD

MCR-4996-304

Page 2 of 2



VICINITY MAP
N.T.S.

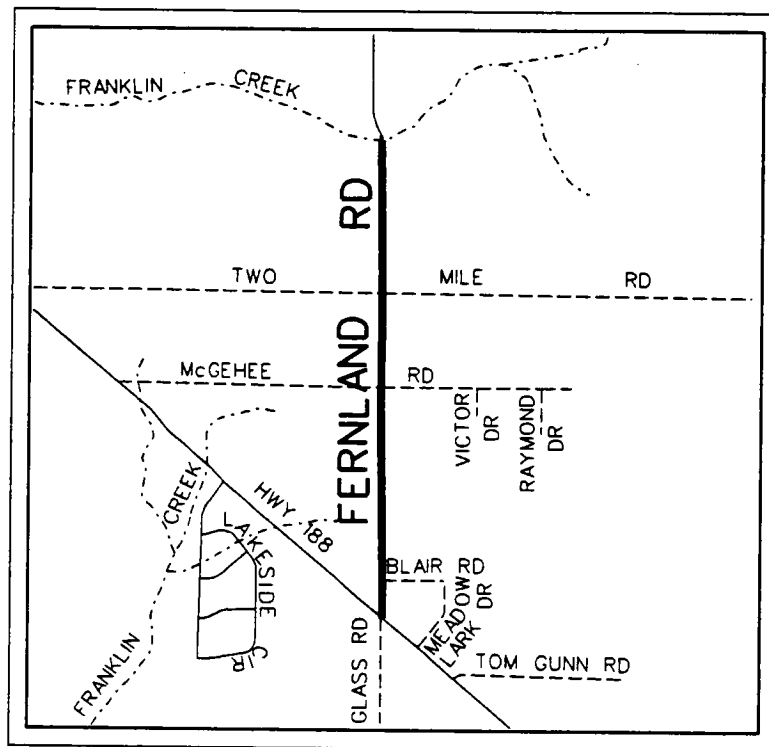
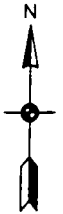
GRAND BAY WILMER ROAD S

Project Description: These are existing paved roads that are to be resurfaced. This project may include widening, leveling, patching, shoulder work, drainage improvements and pavement markings.

Project Length: 7.9 mi.

Project Estimate: \$840,000

MCR-4996-305



VICINITY MAP
N.T.S.

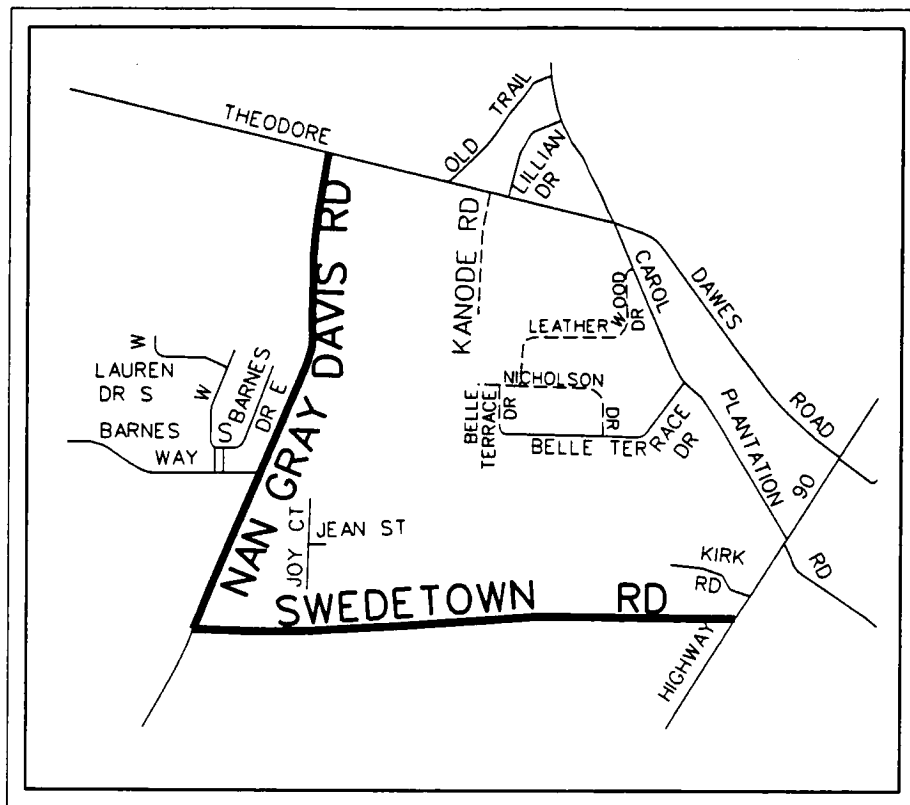
FERNLAND RD

Project Description: This is an existing paved road that is to be resurfaced. This project may include widening, leveling, patching, shoulder work, drainage improvements and pavement markings.

Project Length: 1.2 mi.

Project Estimate: \$600,000

MCR-4996-306



VICINITY MAP
N.T.S.

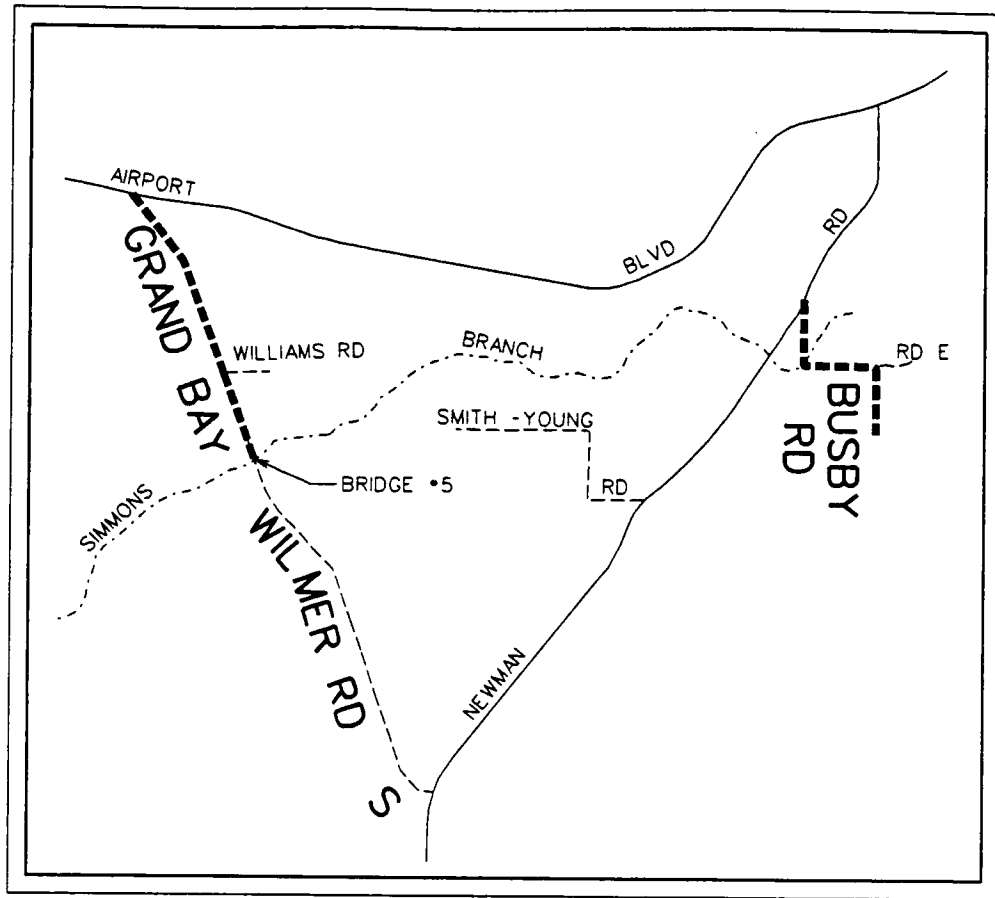
NAN GRAY DAVIS RD & SWEDETOWN RD

Project Description: These are existing paved roads that are to be resurfaced. This project may include widening, leveling, patching, shoulder work, drainage improvements and pavement markings.

Project Length: 1.7 mi.

Project Estimate: \$512,915

MCR-4996-307



VICINITY MAP
N.T.S.

**GRAND BAY WILMER ROAD S
& BUSBY ROAD**

Project
Description:

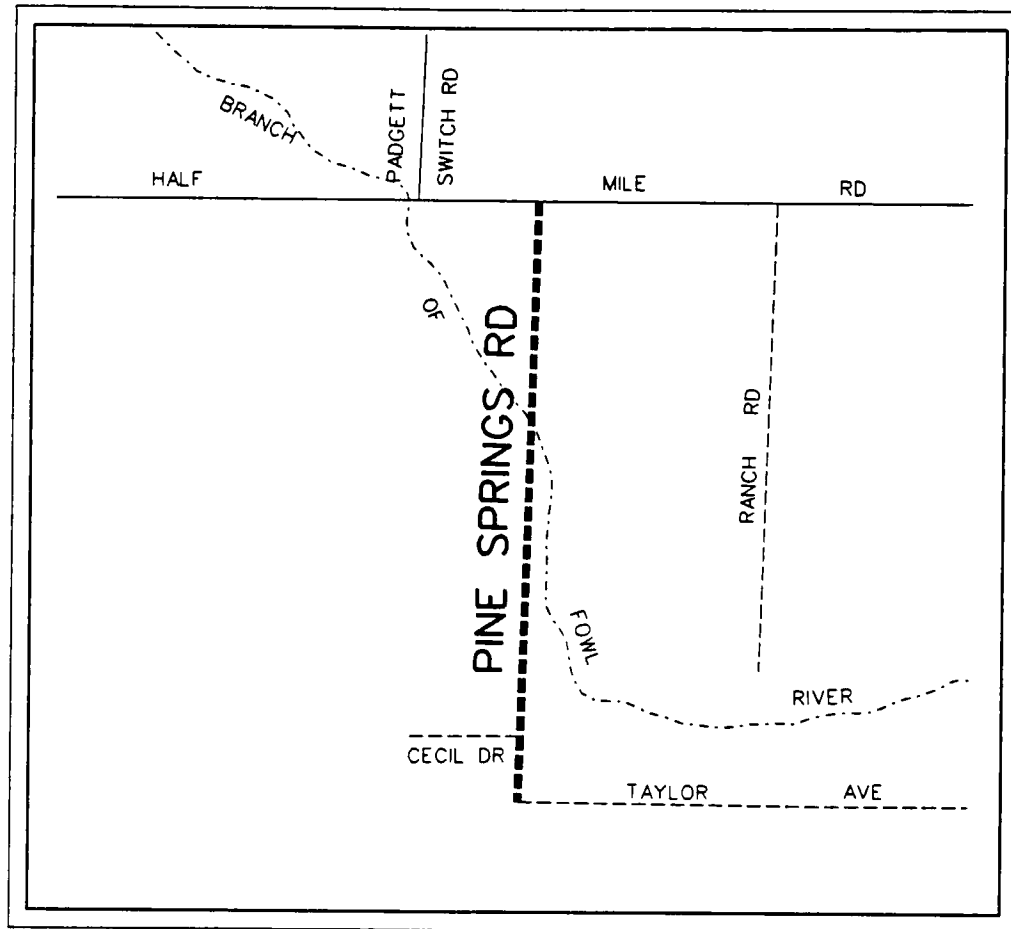
These are existing dirt roads that are to be cleared, grubbed, graded, drained, based and paved. This project may include additional right of way, drainage improvements and pavement markings.

Project Length: 1.8 mi.

Project Estimate: \$869,750

MCR-4996-308

Page 1 of 2

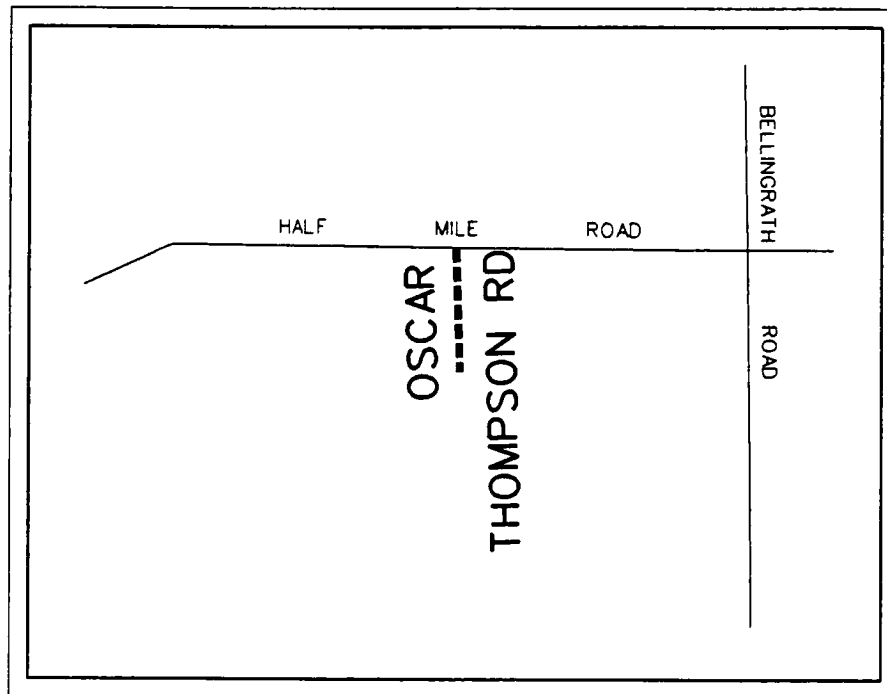
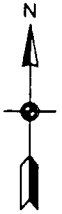


VICINITY MAP
N.T.S.

PINE SPRINGS ROAD

MCR-4996-308

Page 2 of 2



VICINITY MAP
N.T.S.

OSCAR THOMPSON ROAD

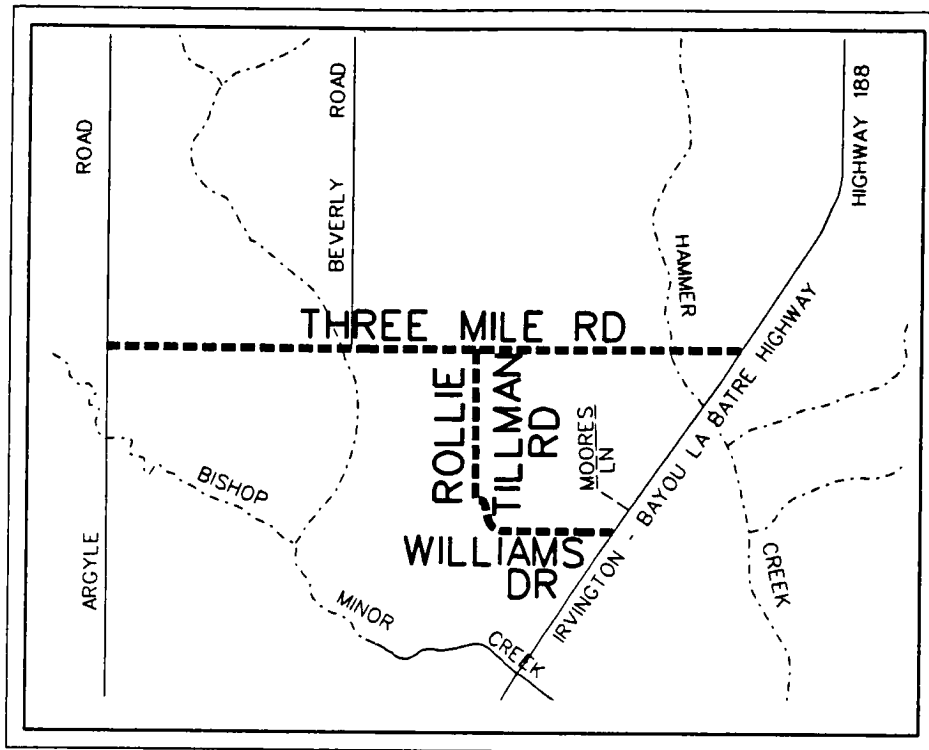
**Project
Description:**

These are existing dirt roads that are to be cleared, grubbed, graded, drained, based and paved. This project may include additional right of way, guardrails, intersection improvements, drainage improvements and pavement markings.

Project Length: 0.7 mi.

Project Estimate: \$600,625

MCR-4996-309



VICINITY MAP
N.T.S.

**THREE MILE ROAD, WILLIAMS DRIVE
& ROLLIE TILLMAN ROAD**

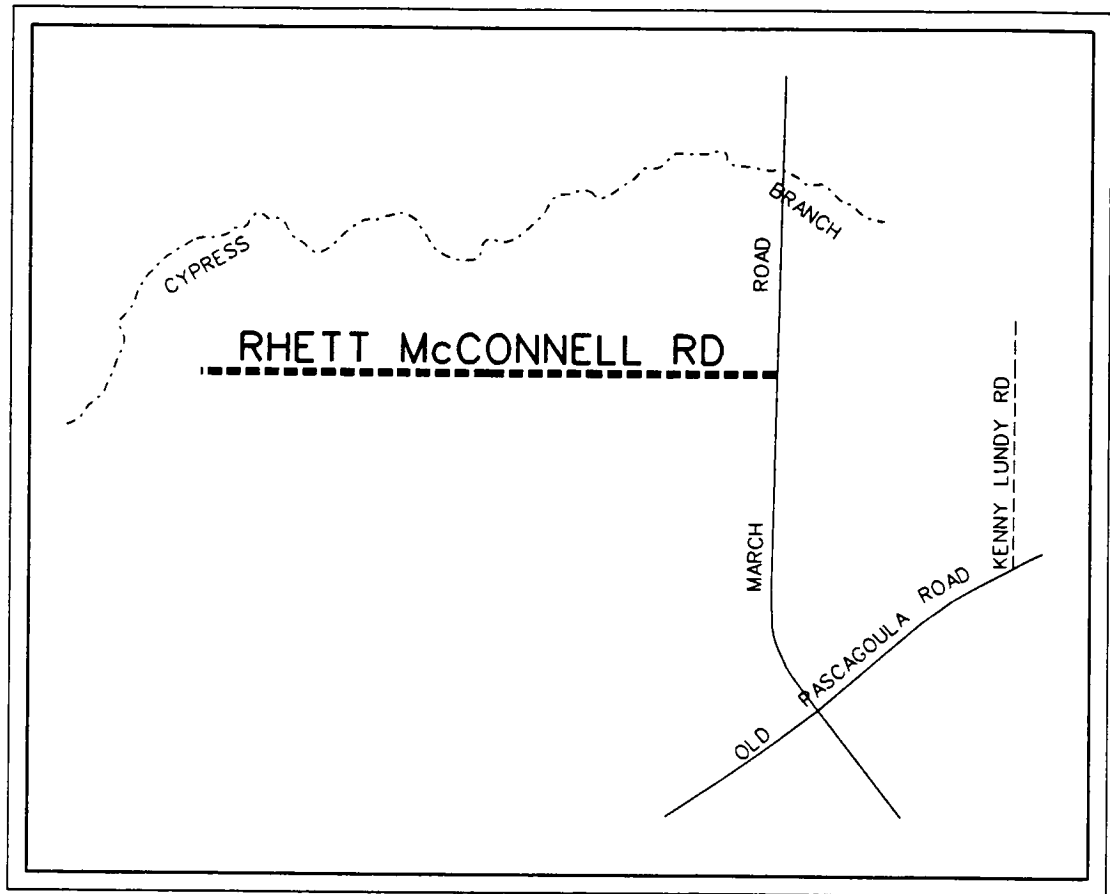
Project Description: These are existing dirt roads that are to be cleared, grubbed, graded, drained, based and paved. This project may include additional right of way, guardrails, intersection improvements, drainage improvements and pavement markings.

Project Length: 2.0 mi.

Project Estimate: \$945,957

MCR-4996-310

Page 1 of 2

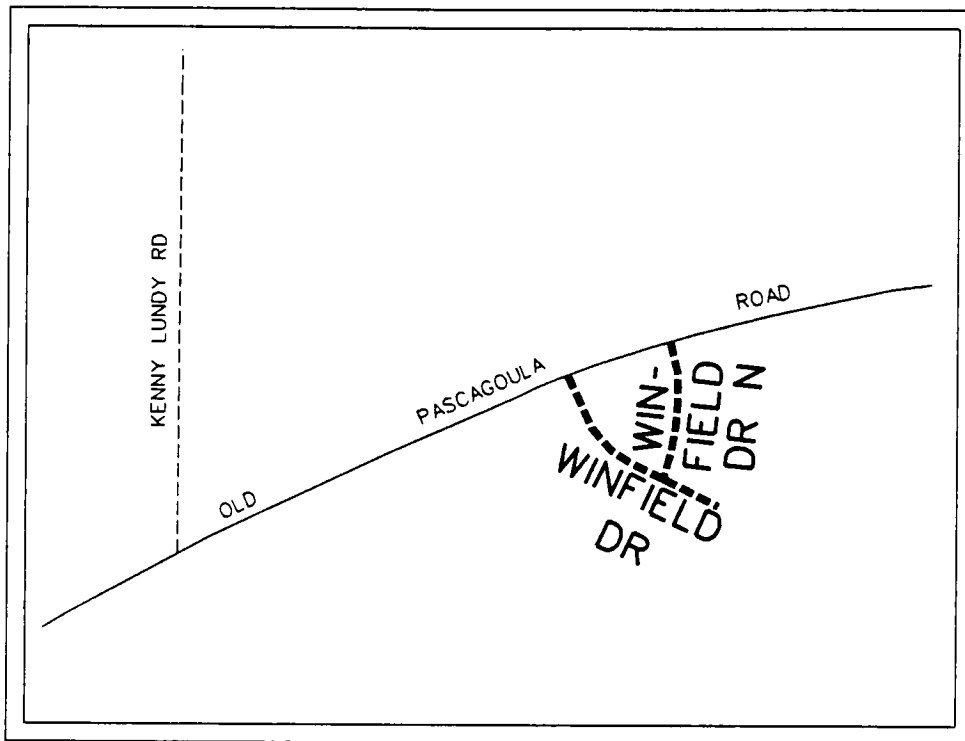


VICINITY MAP
N.T.S.

RHETT McCONNEL ROAD

MCR-4996-310

Page 2 of 2



VICINITY MAP
N.T.S.

WINFIELD DR & WINFIELD DR N

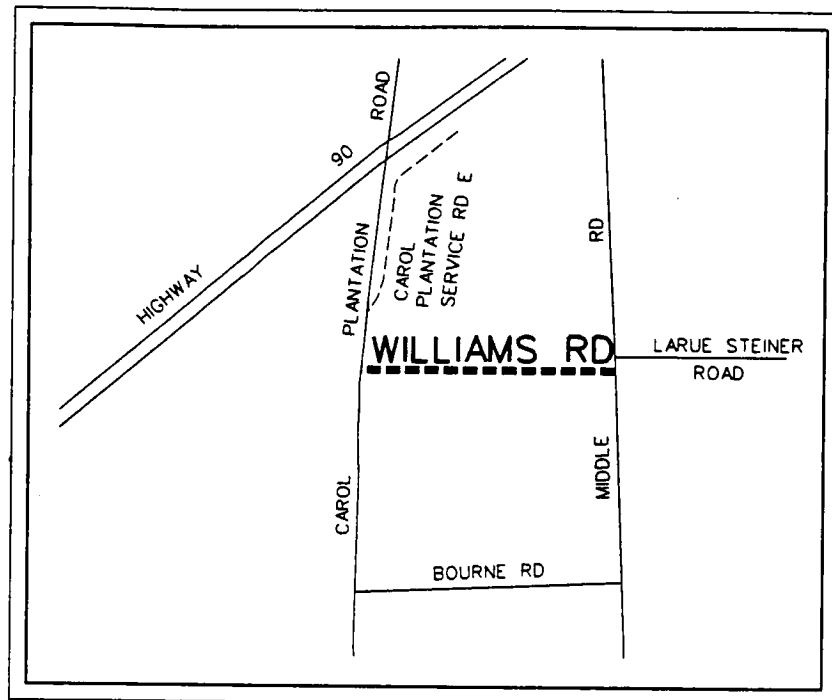
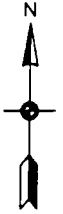
Project Description: These are existing dirt roads that are to be cleared, grubbed, graded, drained, based and paved. This project may include additional right of way, guardrails, intersection improvements, drainage improvements and pavement markings.

Project Length: 1.6 mi.

Project Estimate: \$695,850

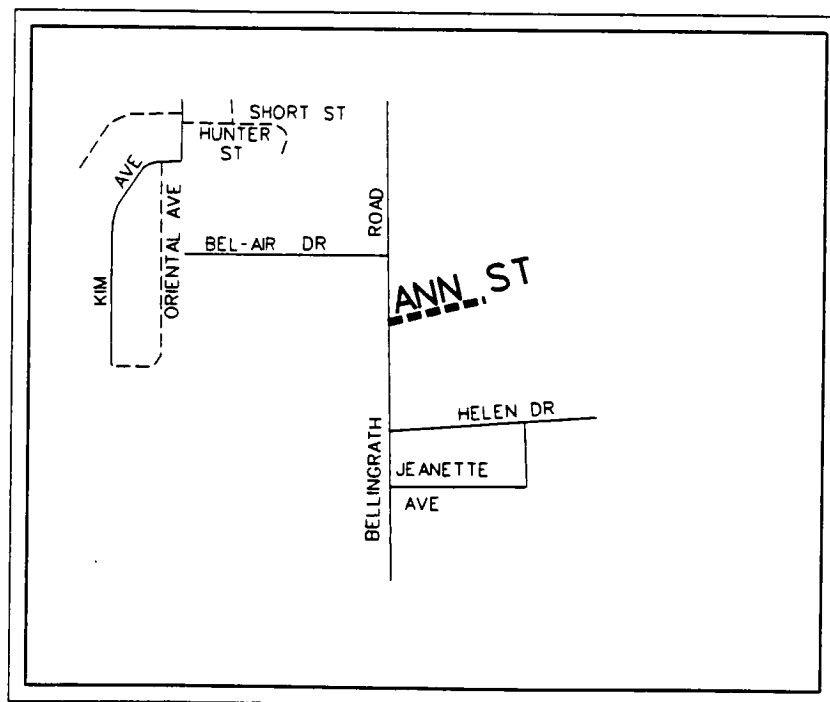
MCR-4996-311

Page 1 of 3



VICINITY MAP
N.T.S.

WILLIAMS ROAD

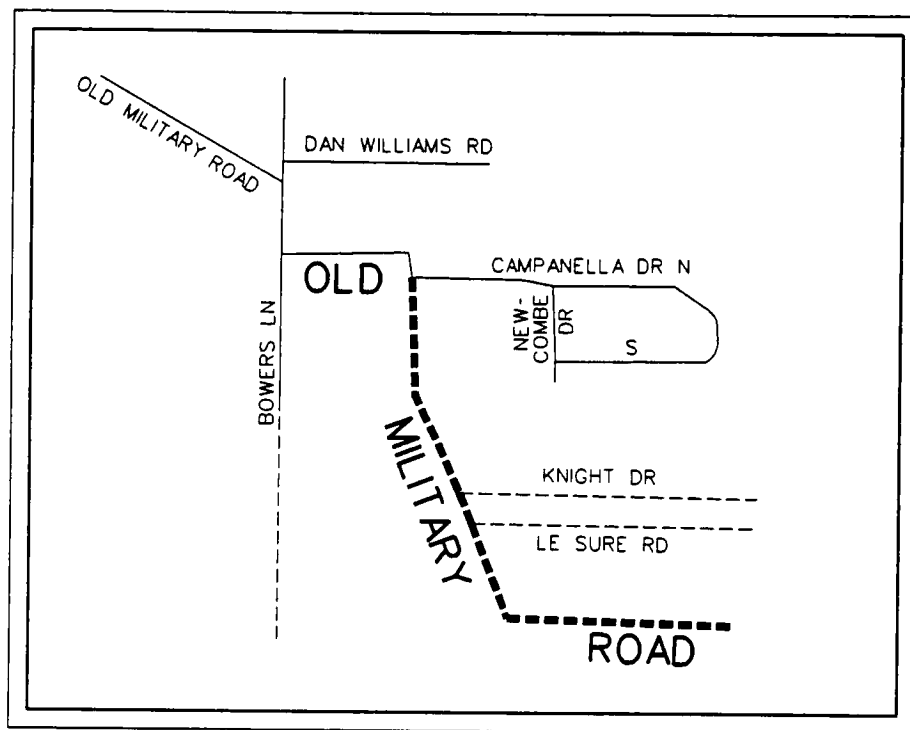


VICINITY MAP
N.T.S.

ANN STREET

MCR-4996-311

Page 2 of 3

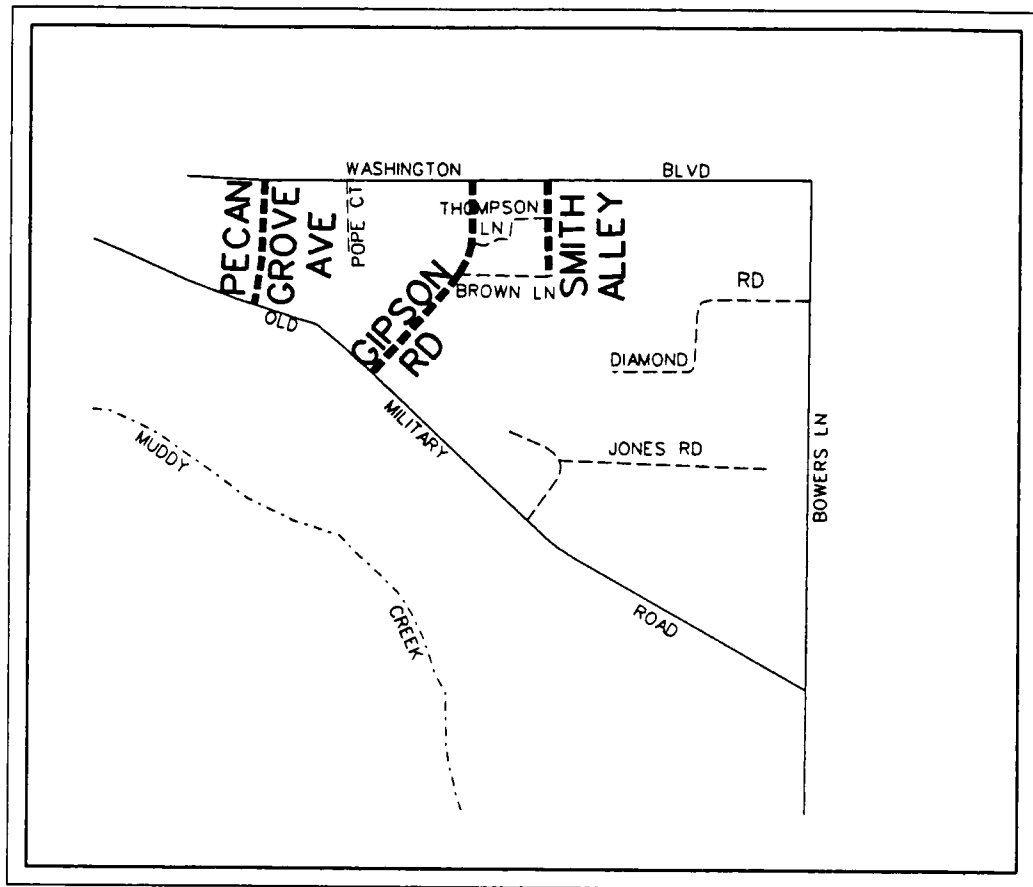


VICINITY MAP
N.T.S.

OLD MILITARY ROAD

MCR-4996-311

Page 3 of 3



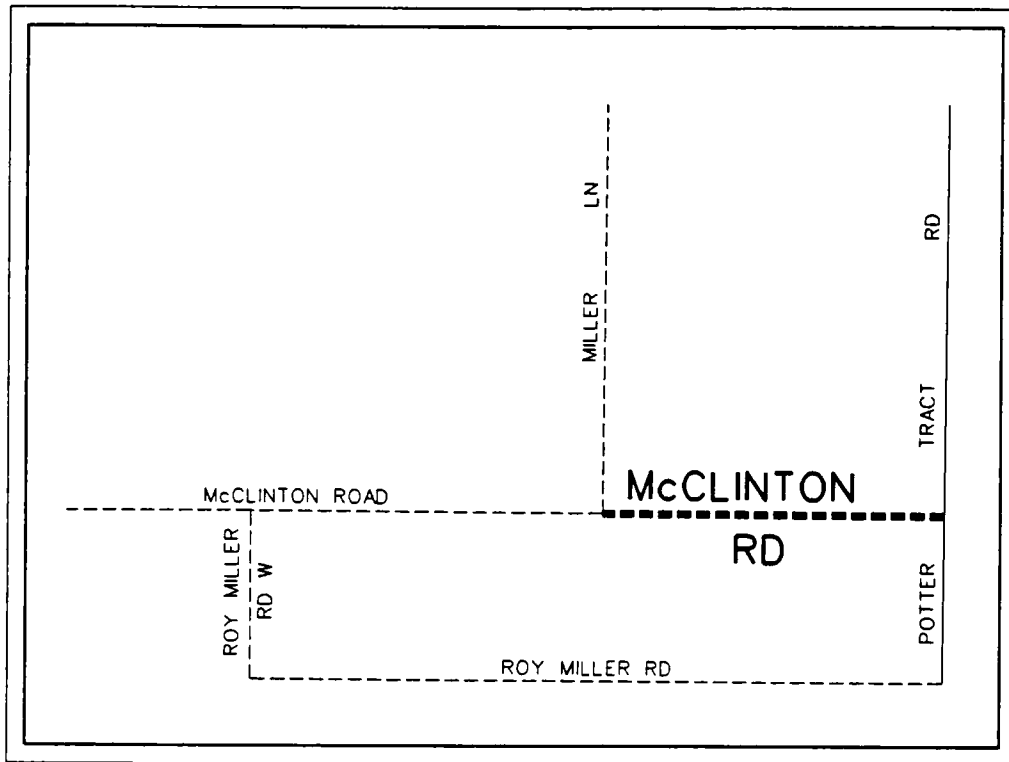
VICINITY MAP
N.T.S.

**GIPSON ROAD, SMITH ALLEY,
PECAN GROVE AVENUE**

Project Description:	These are existing dirt roads that are to be cleared, grubbed, graded, drained, based and paved. This project may include additional right of way, guardrails, intersection improvements, drainage improvements and pavement markings.
Project Length:	1.4 mi.
Project Estimate:	\$607,485

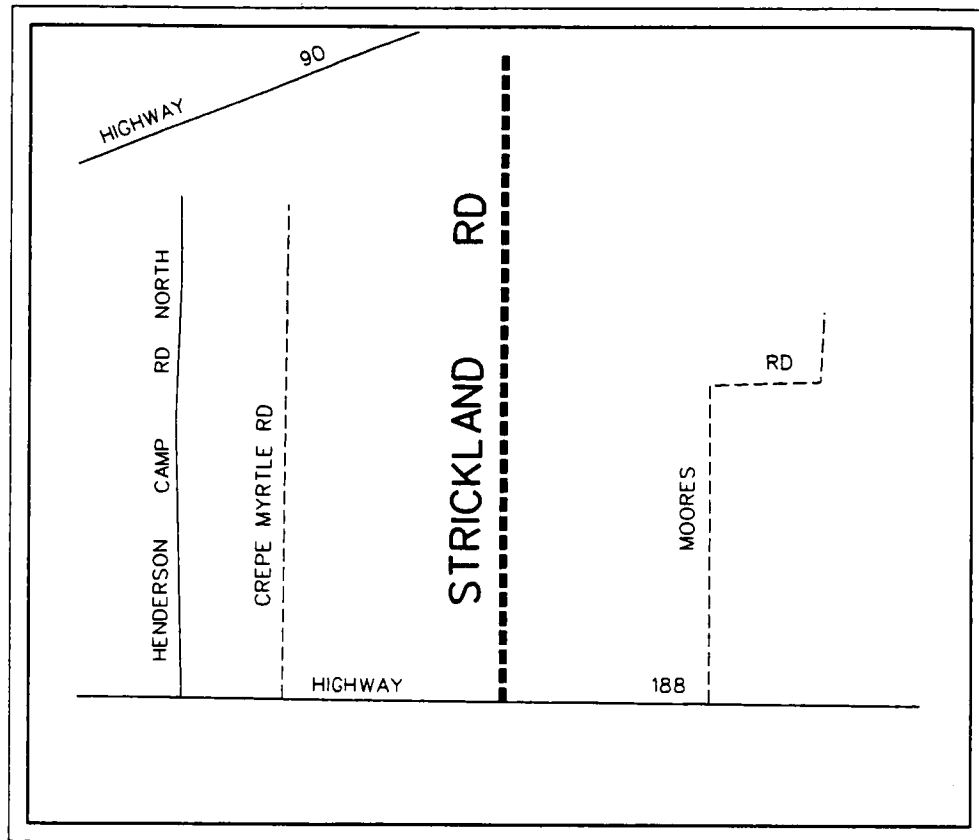
MCR-4996-312

Page 1 of 2



VICINITY MAP
N.T.S.

McCLINTON ROAD



VICINITY MAP
N.T.S.

STRICKLAND ROAD

**Project
Description:**

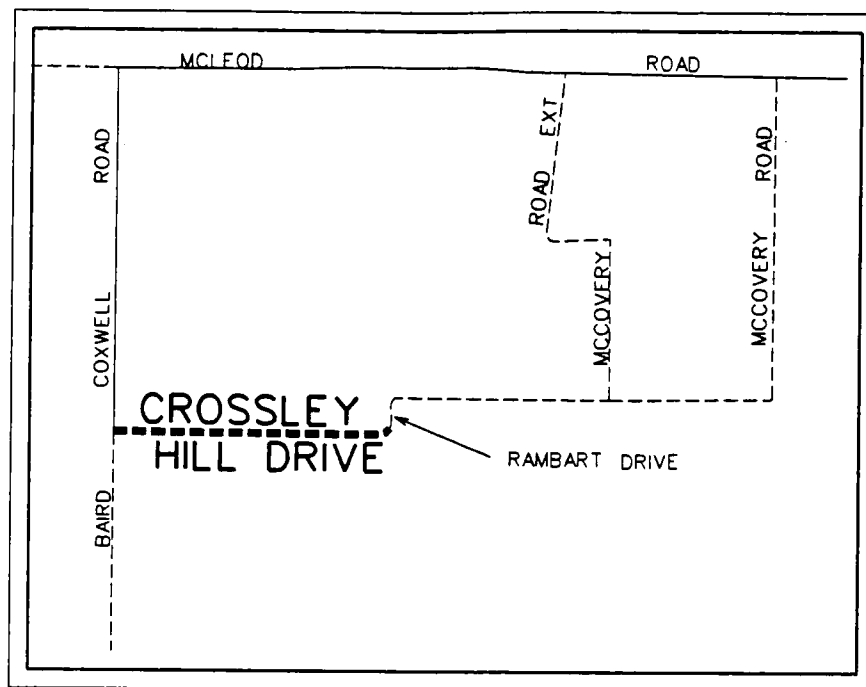
These are existing dirt roads that are to be cleared, grubbed, graded, drained, based and paved. This project may include additional right of way, guardrails, intersection improvements, drainage improvements and pavement markings.

Project Length: 1.3 mi.

Project Estimate: \$561,680

MCR-4996-313

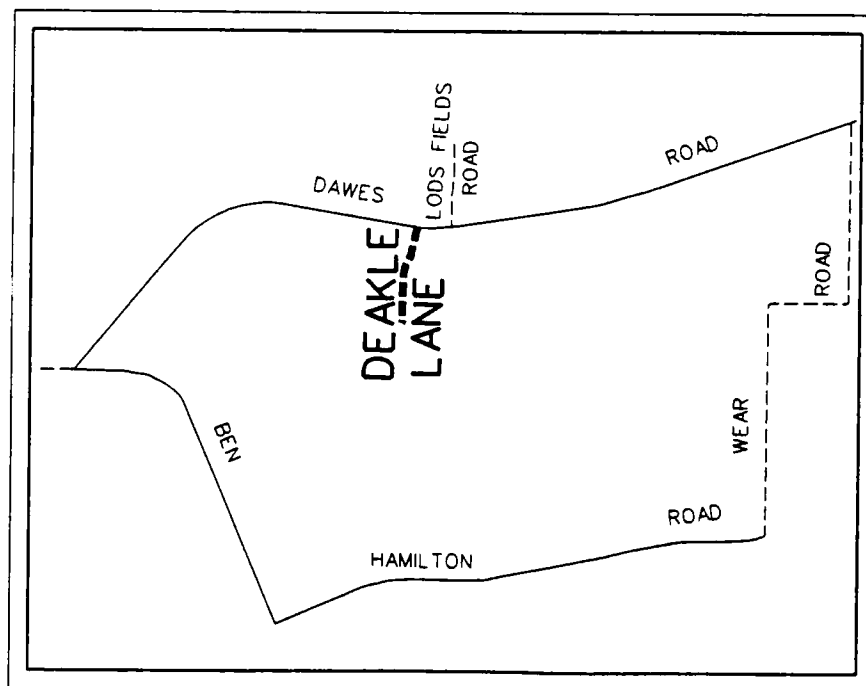
Page 1 of 2



VICINITY MAP

N.T.S.

CROSSLEY HILL DRIVE



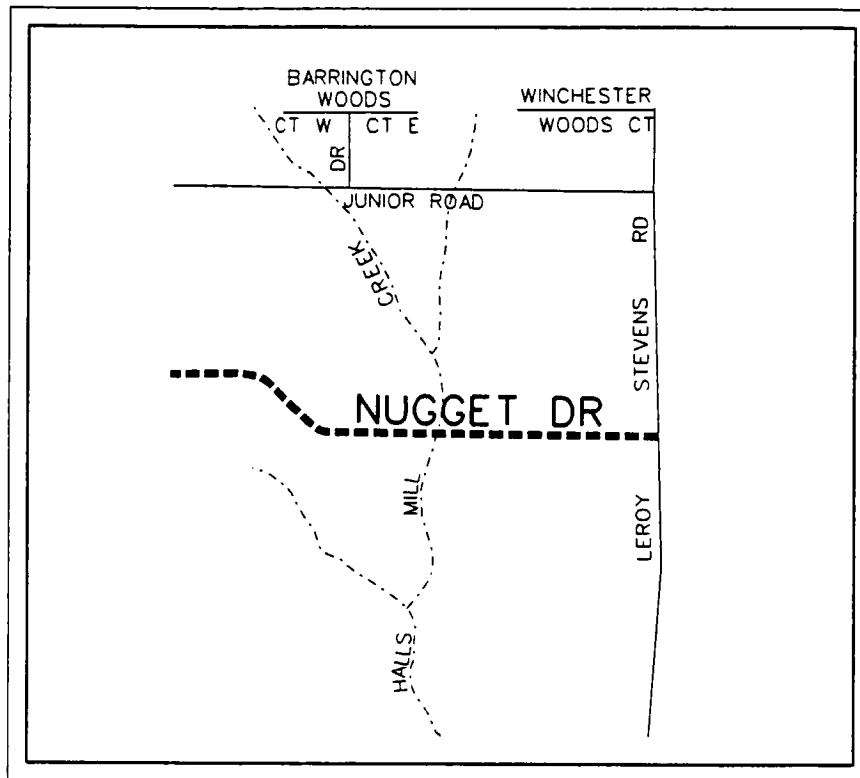
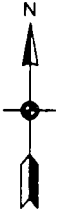
VICINITY MAP

N.T.S.

DEAKLE LANE

MCR-4996-313

Page 2 of 2



VICINITY MAP
N.T.S.

NUGGET DRIVE

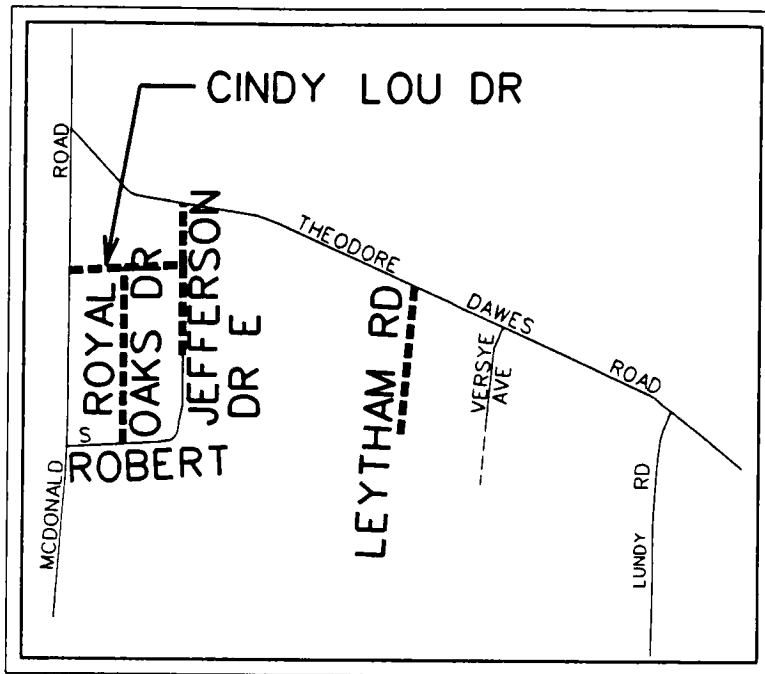
Project Description: These are existing dirt roads that are to be cleared, grubbed, graded, drained, based and paved. This project may include additional right of way, guardrails, intersection improvements, drainage improvements and pavement markings.

Project Length: 1.2 mi.

Project Estimate: \$524,045

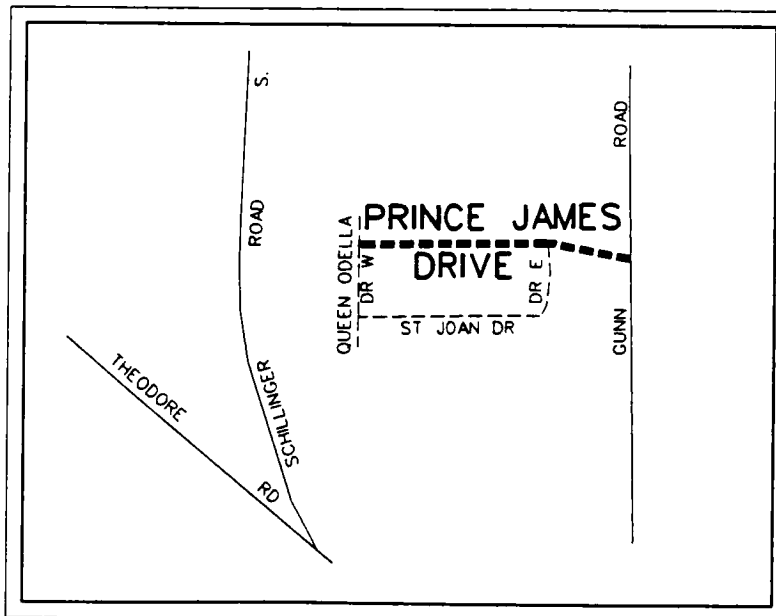
MCR-4996-314

Page 1 of 2



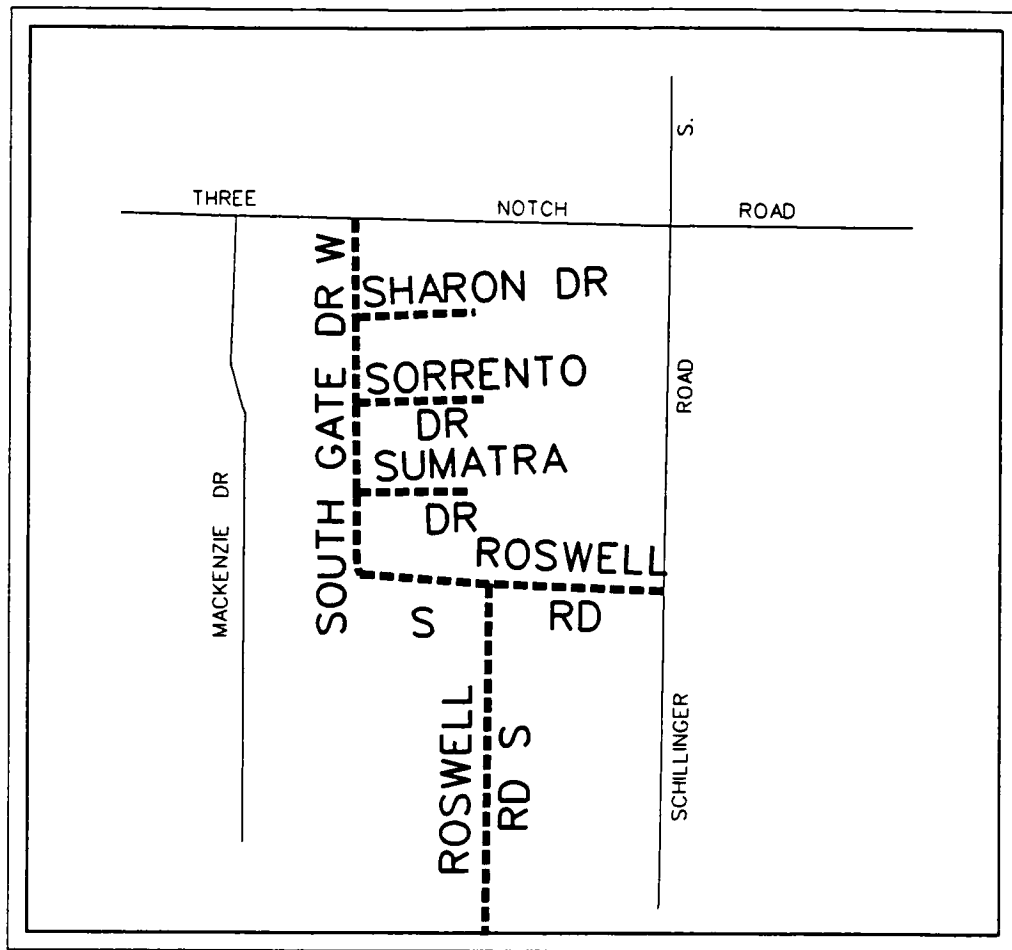
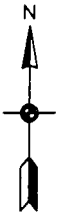
VICINITY MAP
N.T.S.

**LEYTHAM RD, ROBERT JEFFERSON DR E,
CINDY LOU DR & ROYAL OAKS DR**



VICINITY MAP
N.T.S.

PRINCE JAMES DRIVE



VICINITY MAP
N.T.S.

**ROSWELL RD S, ROSWELL RD,
SUMATRA DR, SOUTH GATE DR S & W,
SHARON DR & SORRENTO DR**

Project

Description:

These are existing dirt roads that are to be cleared, grubbed, graded, drained, based and paved. This project may include additional right of way, guardrails, intersection improvements, drainage improvements and pavement markings.

Project Length:

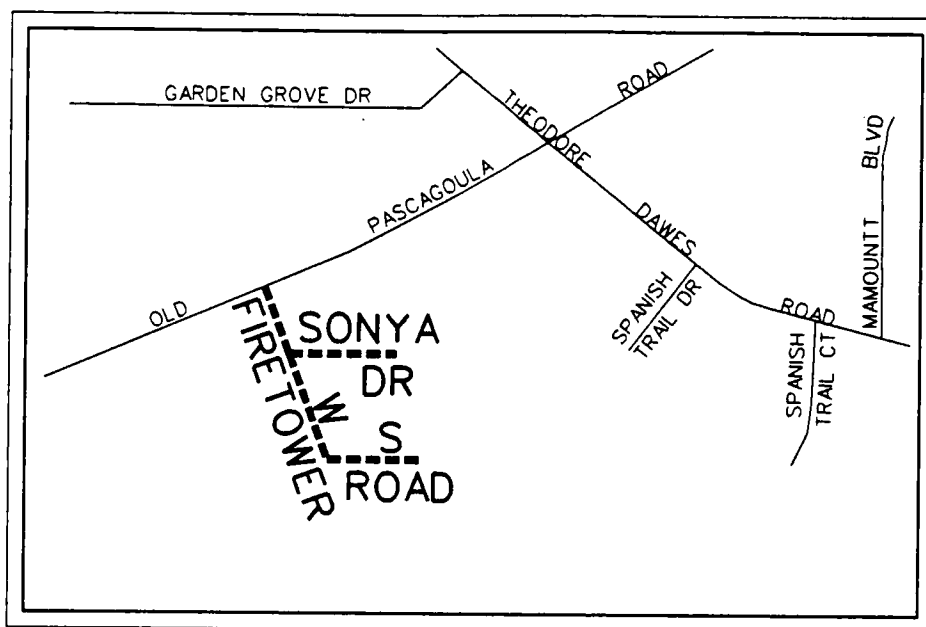
1.9 mi.

Project Estimate:

\$842,125

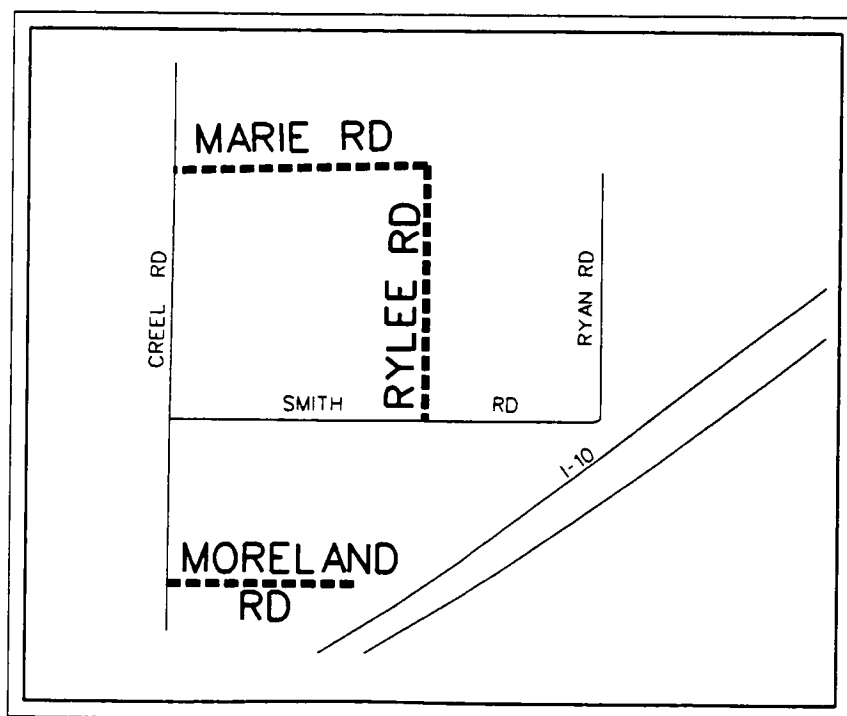
MCR-4996-315

Page 1 of 2



VICINITY MAP
N.T.S

FIRETOWER RD S, FIRETOWER RD W & SONYA DRIVE

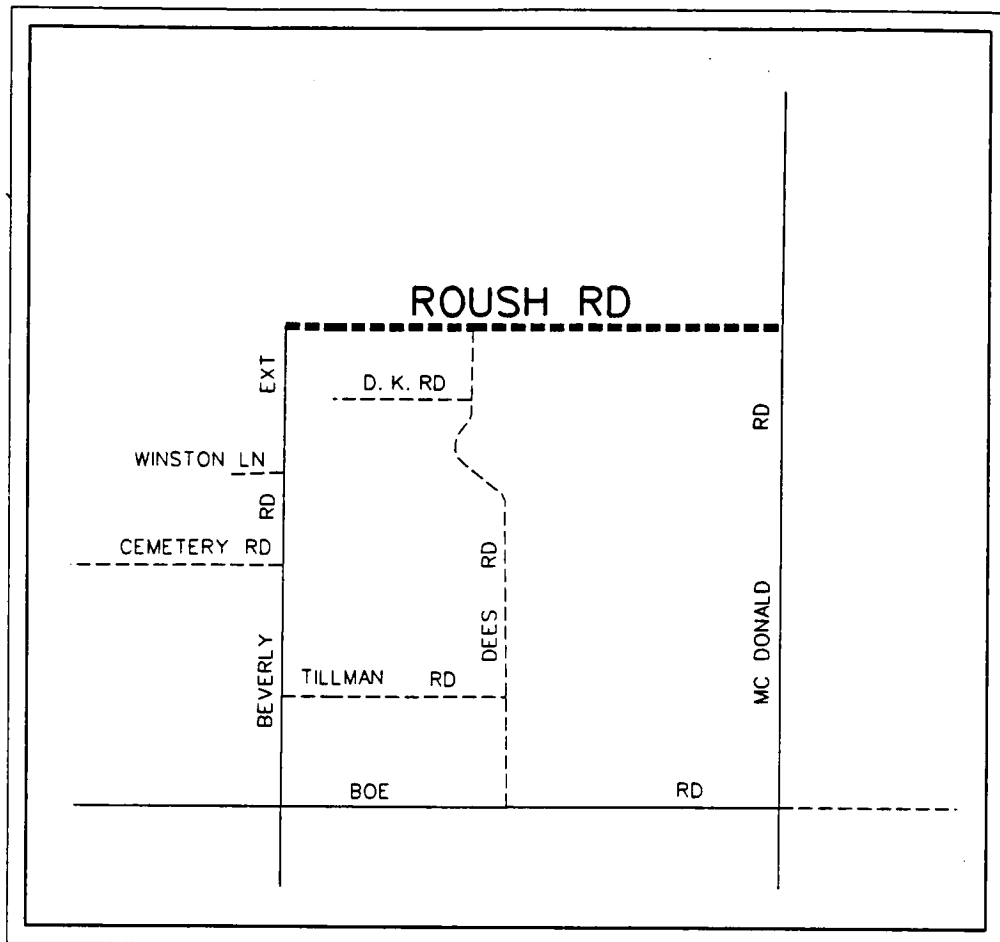
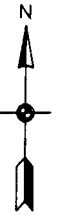


VICINITY MAP
N.T.S

RYLEE RD, MARIE RD & MORELAND RD

MCR-4996-315

Page 2 of 2



VICINITY MAP
N.T.S.

ROUSH ROAD

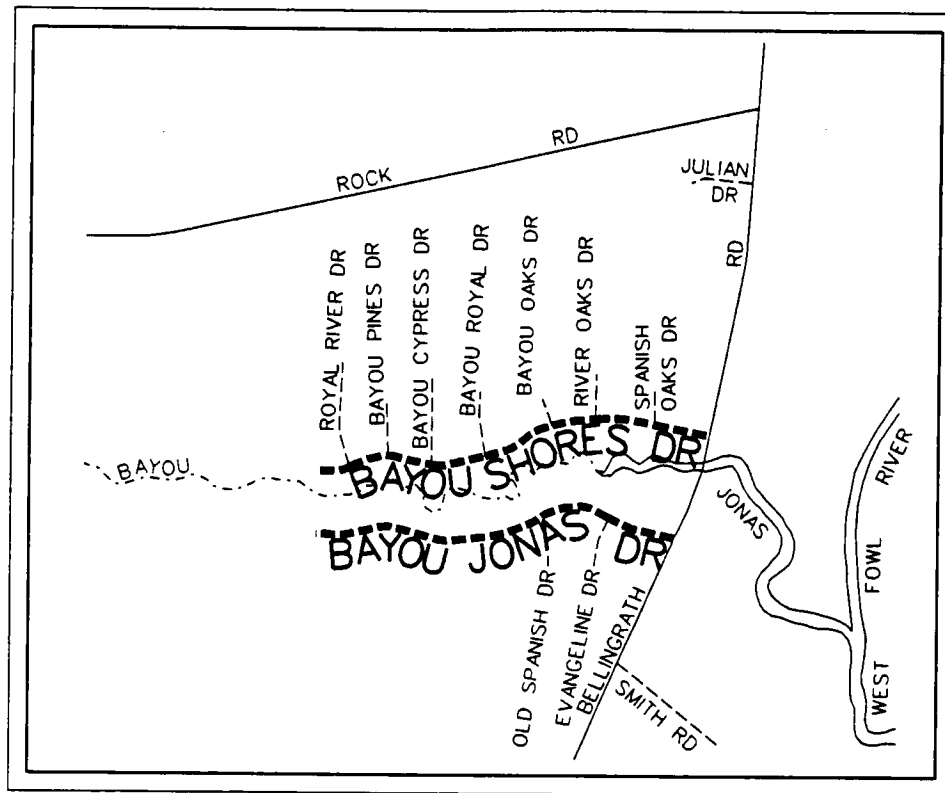
Project Description: These are existing dirt roads that are to be cleared, grubbed, graded, drained, based and paved. This project may include additional right of way, guardrails, intersection improvements, drainage improvements and pavement markings.

Project Length: 1.4 mi.

Project Estimate: \$609,455

MCR-4996-316

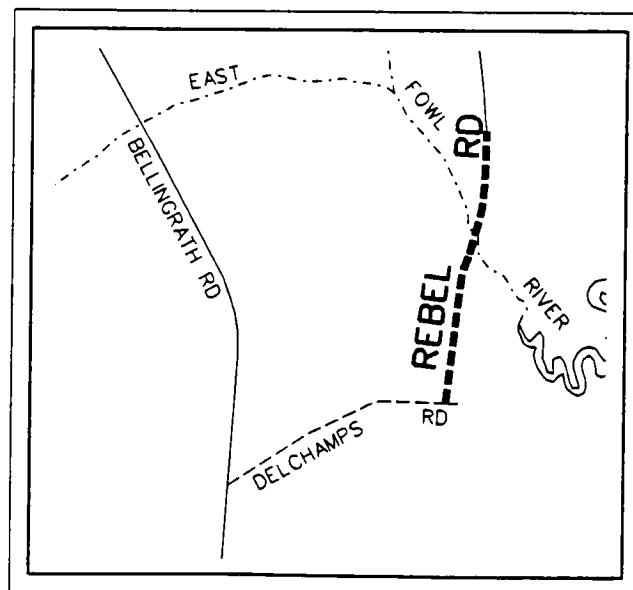
Page 1 of 2



VICINITY MAP

N.T.S.

BAYOU JONAS DR & BAYOU SHORES DR



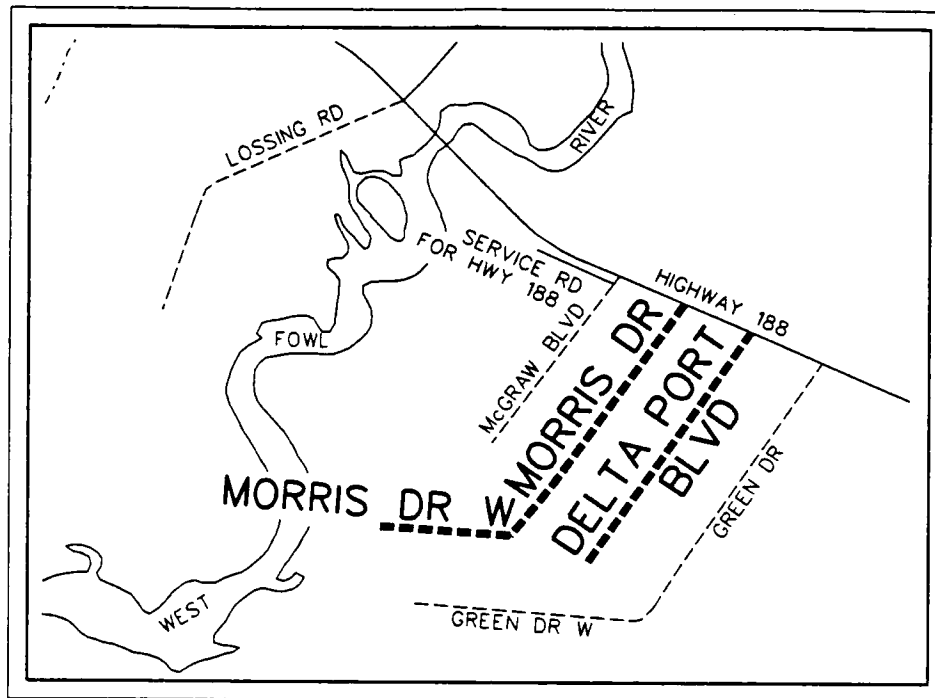
VICINITY MAP

N.T.S.

REBEL ROAD

MCR-4996-316

Page 2 of 2



VICINITY MAP
N.T.S.

**MORRIS DRIVE, MORRIS DRIVE W
& DELTA PORT BOULEVARD**

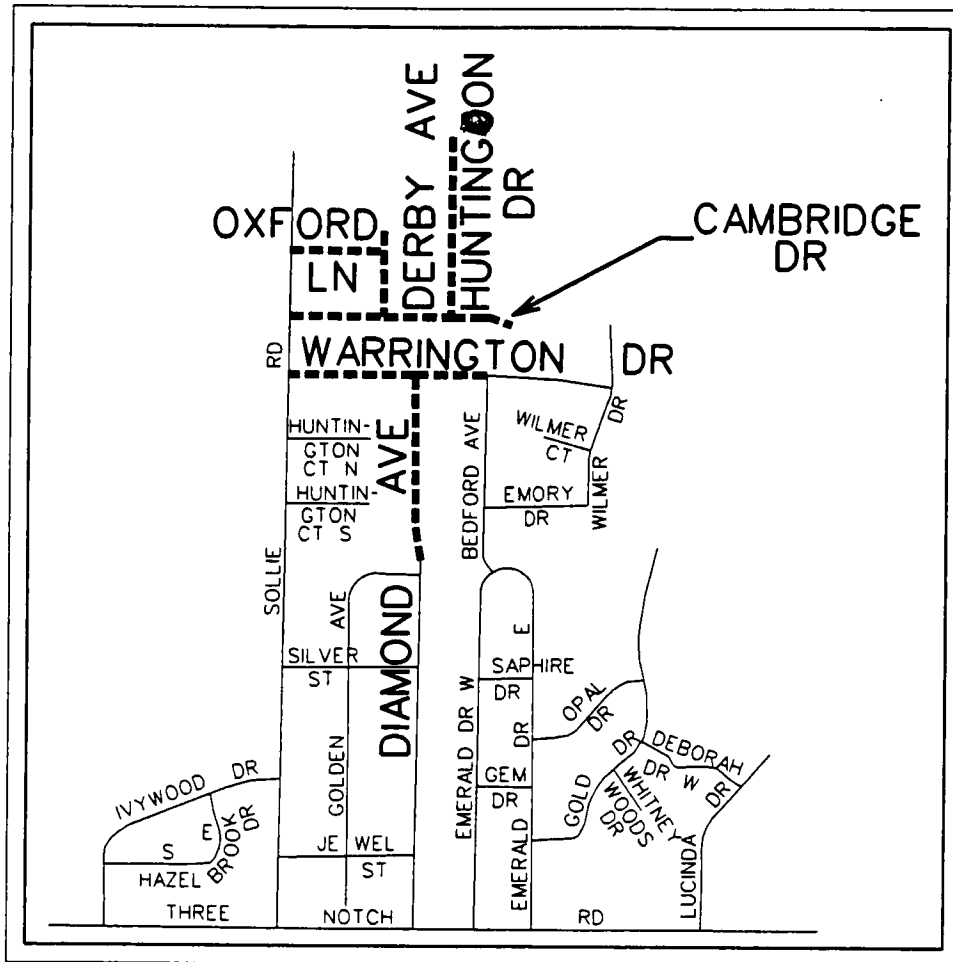
Project
Description:

These are existing dirt roads that are to be cleared, grubbed, graded, drained, based and paved. This project may include additional right of way, guardrails, intersection improvements, drainage improvements and pavement markings.

Project Length: 2.4 mi.

Project Estimate: \$880,580

MCR-4996-317



VICINITY MAP
N.T.S.

**CAMBRIDGE DR, DERBY AVE, OXFORD LN,
DIAMOND AVE, WARRINGTON DR,
& HUNTINGDON DR**

**Project
Description:**

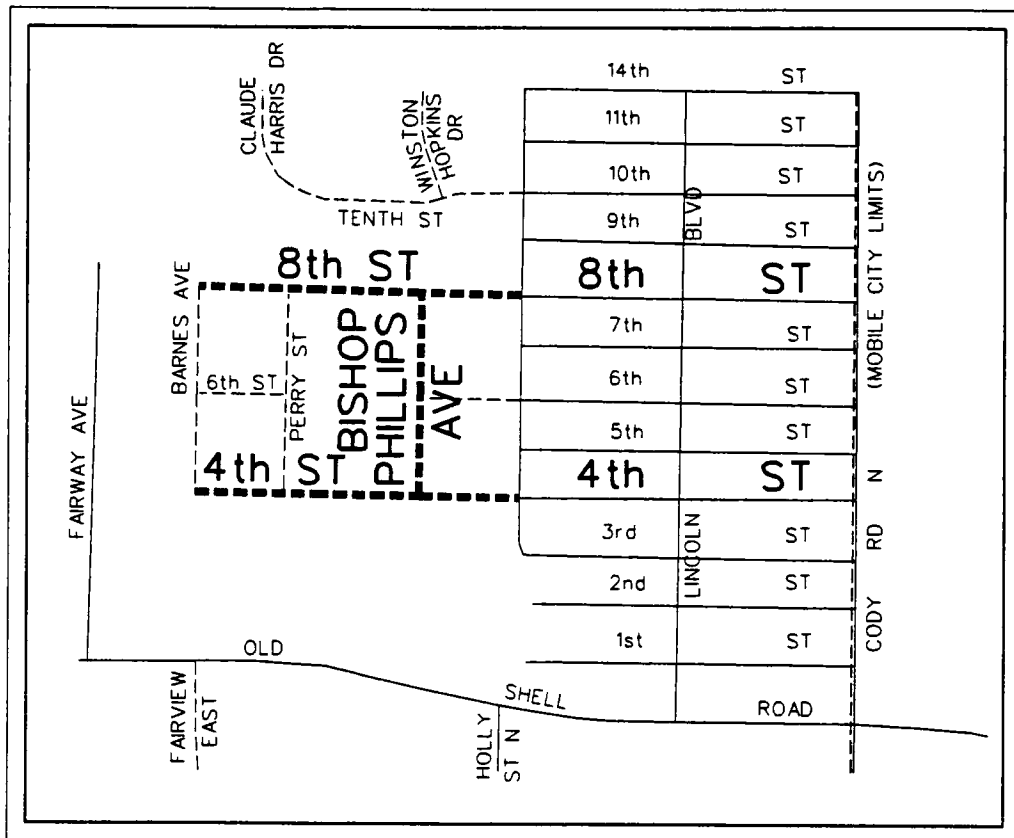
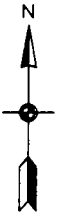
These are existing dirt roads that are to be cleared, grubbed, graded, drained, based and paved. This project may include additional right of way, guardrails, intersection improvements, drainage improvements and pavement markings.

Project Length: 1.1 mi.

Project Estimate: \$514,420

MCR-4996-318

Page 1 of 2

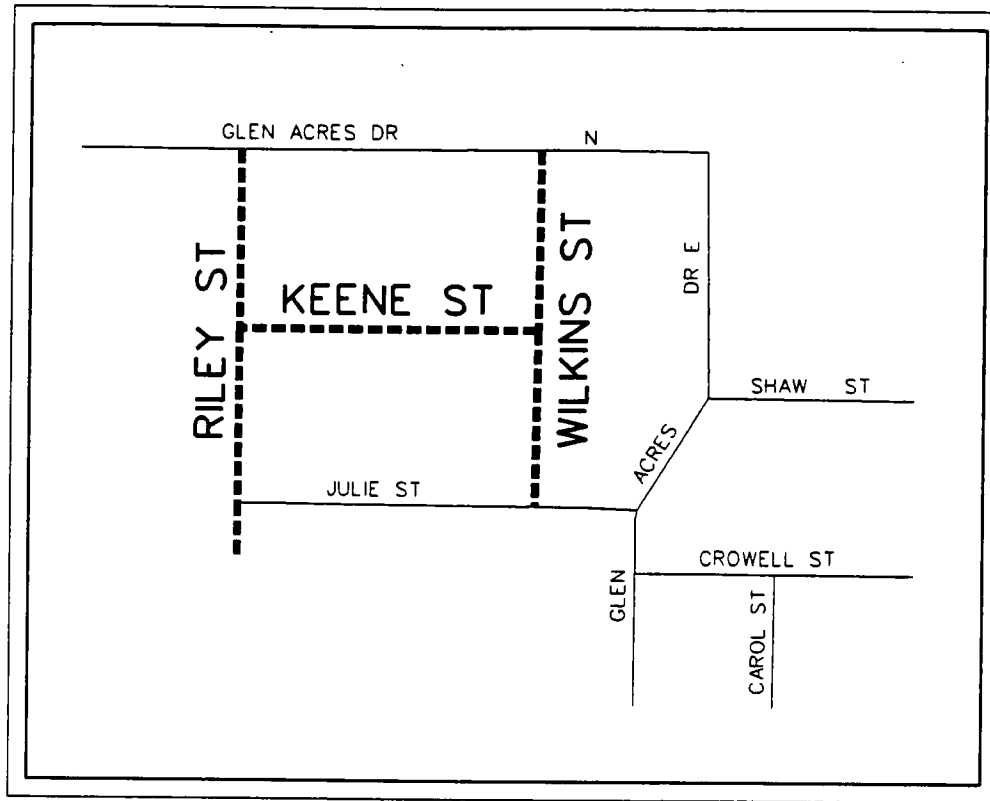


VICINITY MAP
N.T.S.

**BISHOP PHILLIPS AVE, FOURTH ST
& EIGHTH ST**

MCR-4996-318

Page 2 of 2



VICINITY MAP
N.T.S.

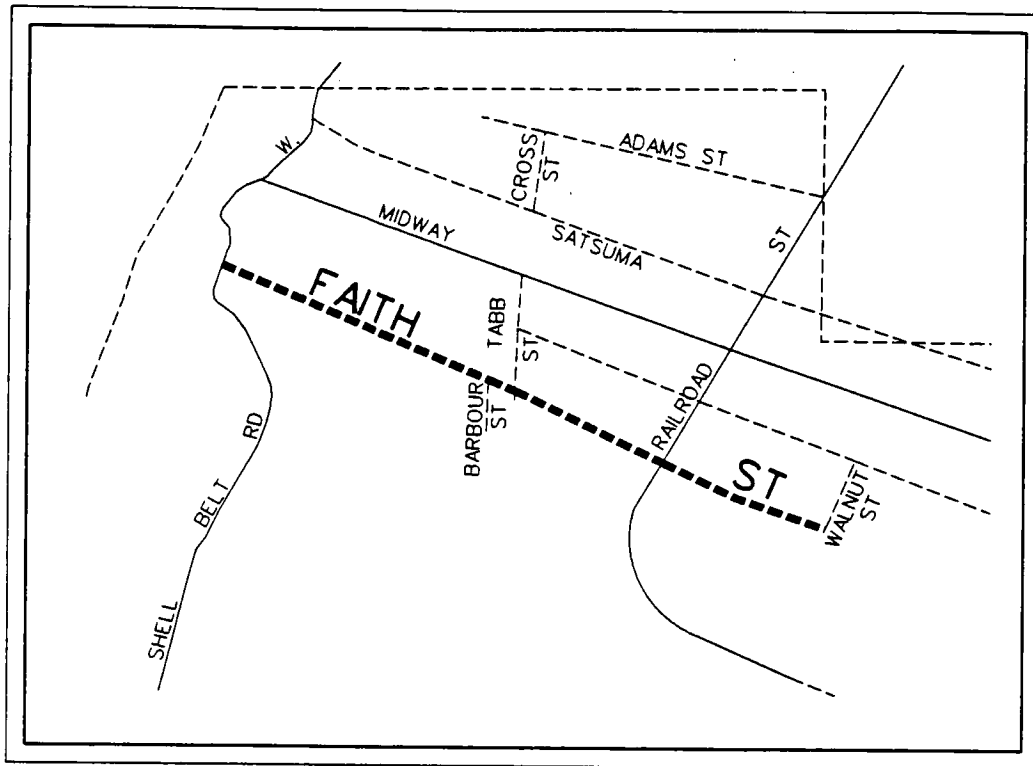
**WILKINS ST, KEENE ST,
& RILEY ST**

Project Description: These are existing dirt roads that are to be cleared, grubbed, graded, drained, based and paved. This project may include additional right of way, guardrails, intersection improvements, drainage improvements and pavement markings.

Project Length: 1.9 mi.

Project Estimate: \$799,085

MCR-4996-319



VICINITY MAP
N.T.S.

FAITH STREET

Project
Description:

This is an existing dirt road that is to be cleared, grubbed, graded, drained, based and paved. This project may include additional right of way, guardrails, intersection improvements, drainage improvements and pavement markings.

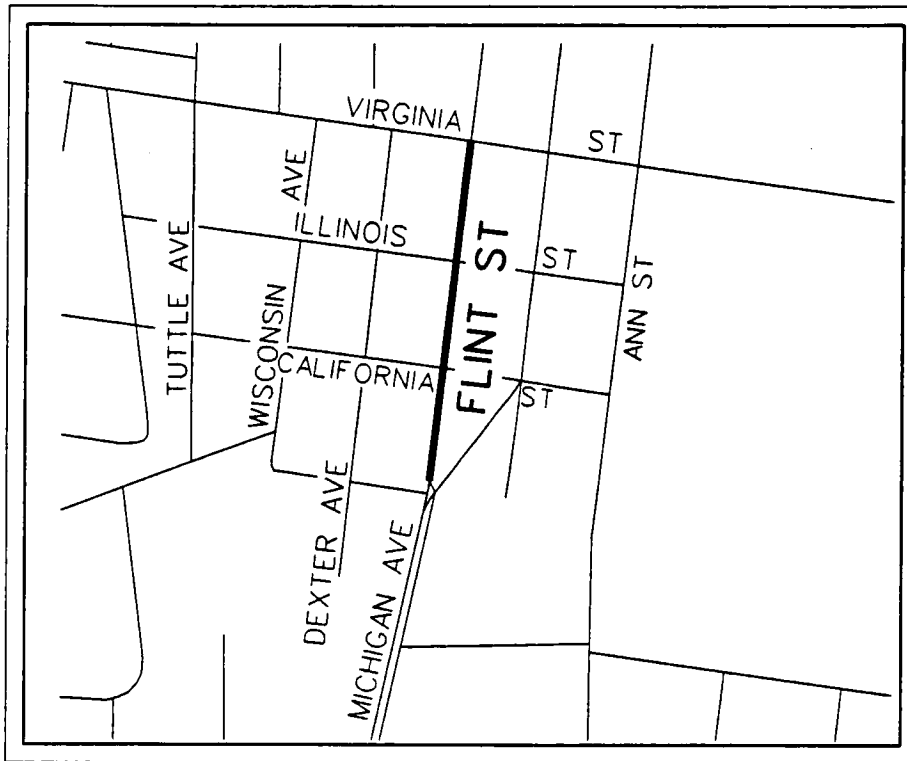
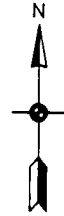
Project Length: 0.7 mi.

Project Estimate: \$265,275

MCR-4996-320

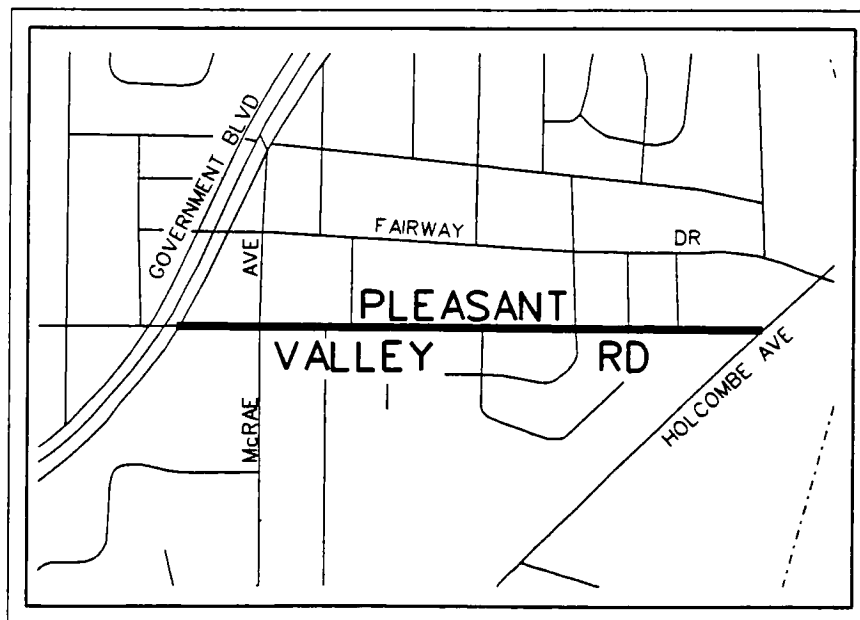
Page 1 of 3

MOBILE STREETS



VICINITY MAP
N.T.S.

FLINT STREET



VICINITY MAP
N.T.S.

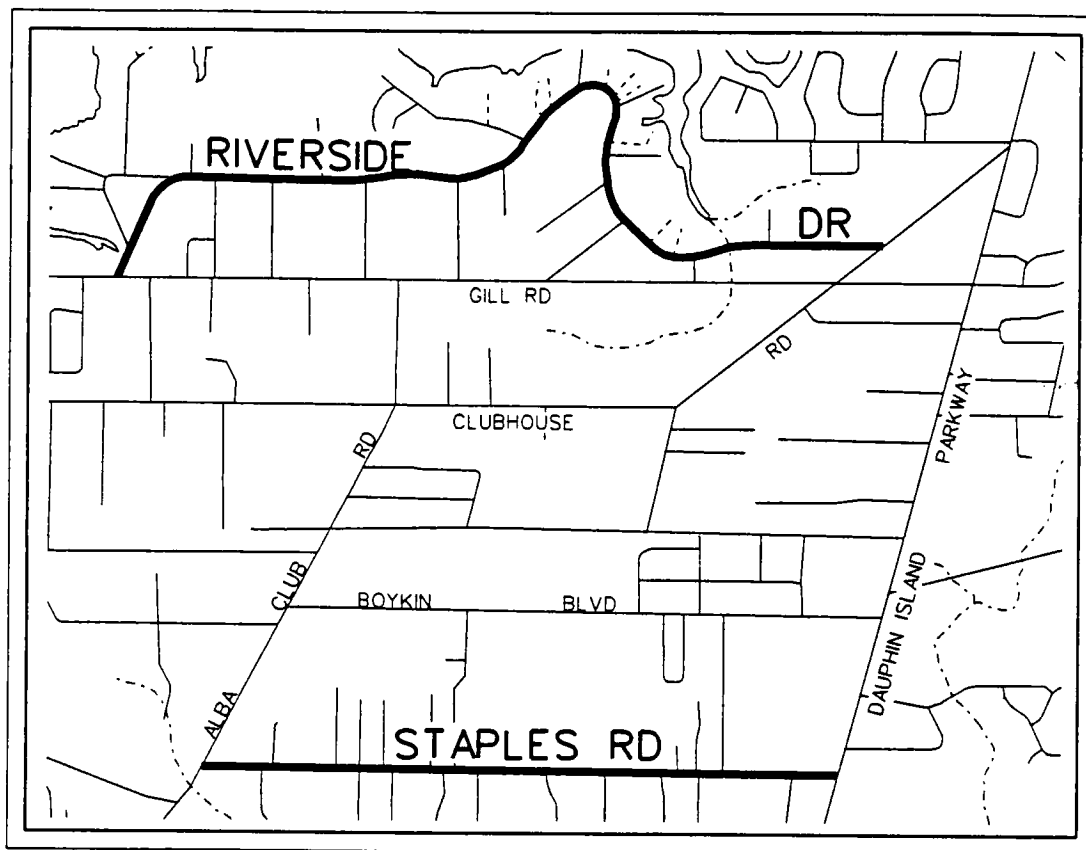
PLEASANT VALLEY ROAD

MCR-4996-320

Page 2 of 3



MOBILE STREETS



VICINITY MAP
N.T.S.

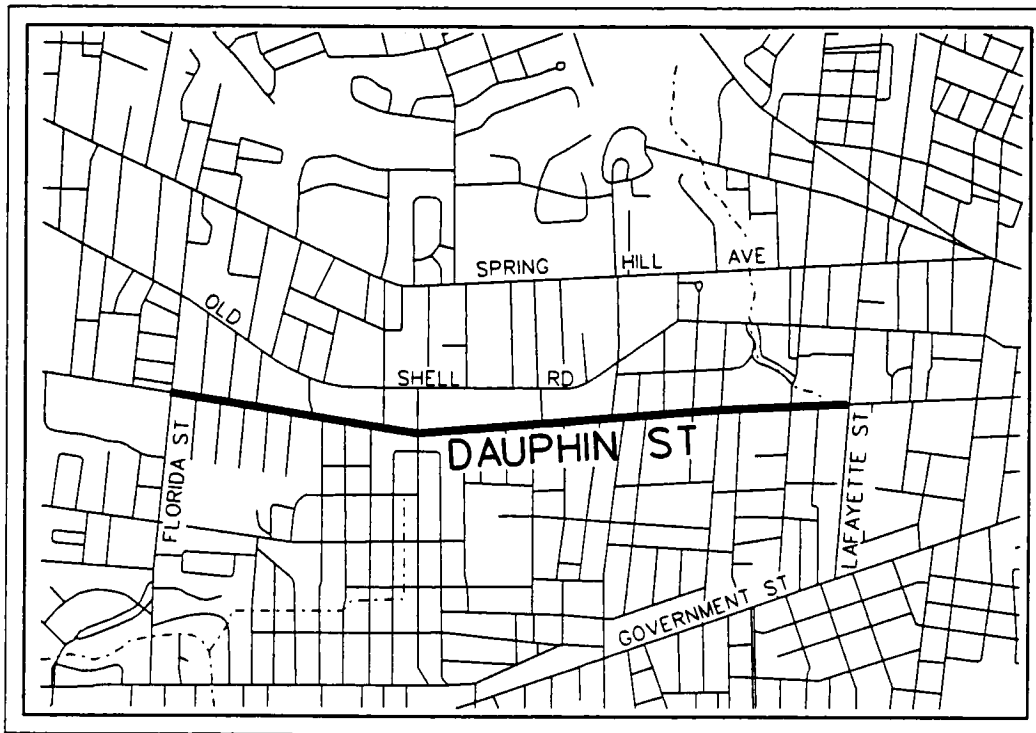
STAPLES ROAD &
RIVERSIDE DRIVE

MCR-4996-320

Page 3 of 3



MOBILE STREETS



VICINITY MAP
N.T.S.

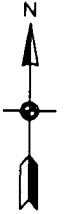
DAUPHIN STREET

Project Description: These are existing paved road that are to be resurfaced. This project may include widening, leveling, patching, shoulder work, pavement markings and drainage improvements.

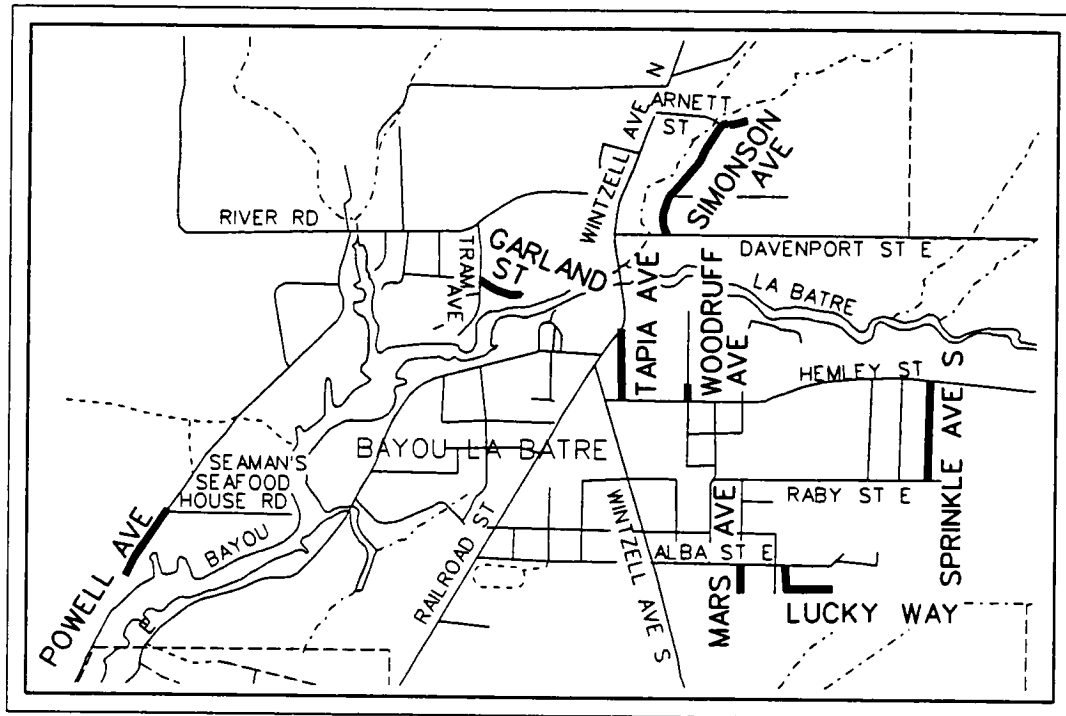
Project Length: 5.9 mi.

Project Estimate: \$600,000

MCR-4996-321



BAYOU LA BATRE STREETS



VICINITY MAP
N.T.S.

**TAPIA AVE, SPRINKLE AVE S, MARS AVE,
WOODRUFF AVE, LUCKY WAY, POWELL AVE,
GARLAND ST & SIMONSON AVE**

Project

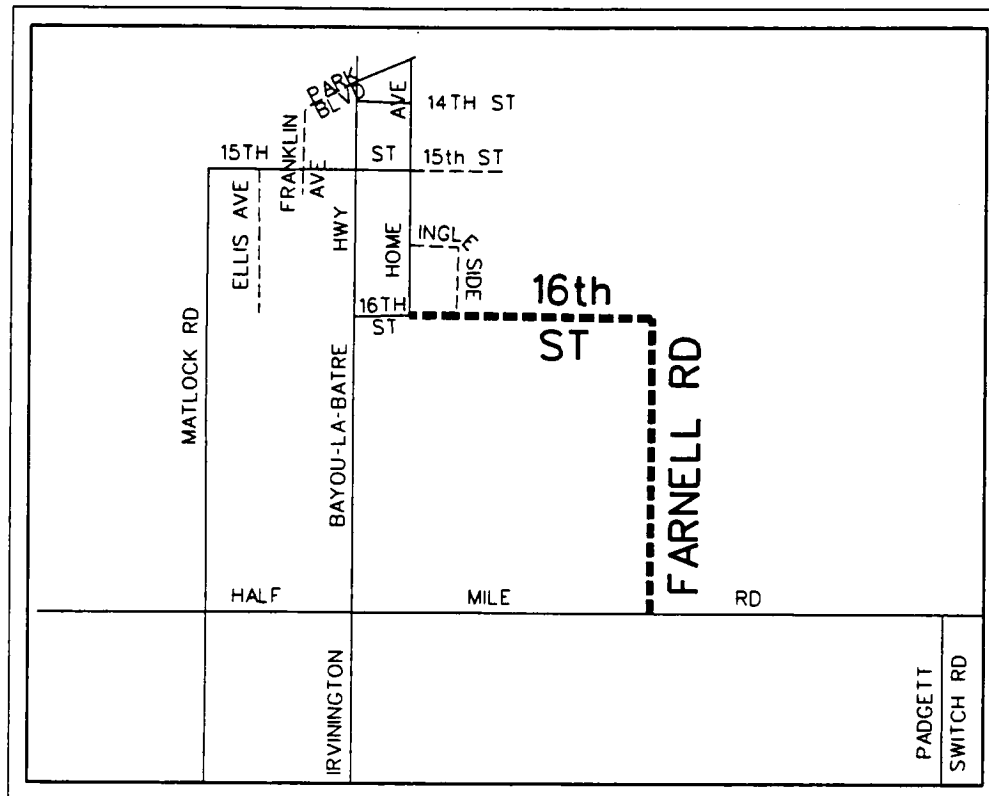
Description:

These are existing paved & dirt roads that are to be cleared, grubbed, graded, drained, base, paved & resurfaced. This project may include additional Right-of-Way drainage improvements, guardrail, widening, leveling, patching, shoulder work, pavement markings & intersection improvements

Project Length: 1.2 mi.

Project Estimate: \$115,428

MCR-4996-322



VICINITY MAP
N.T.S.

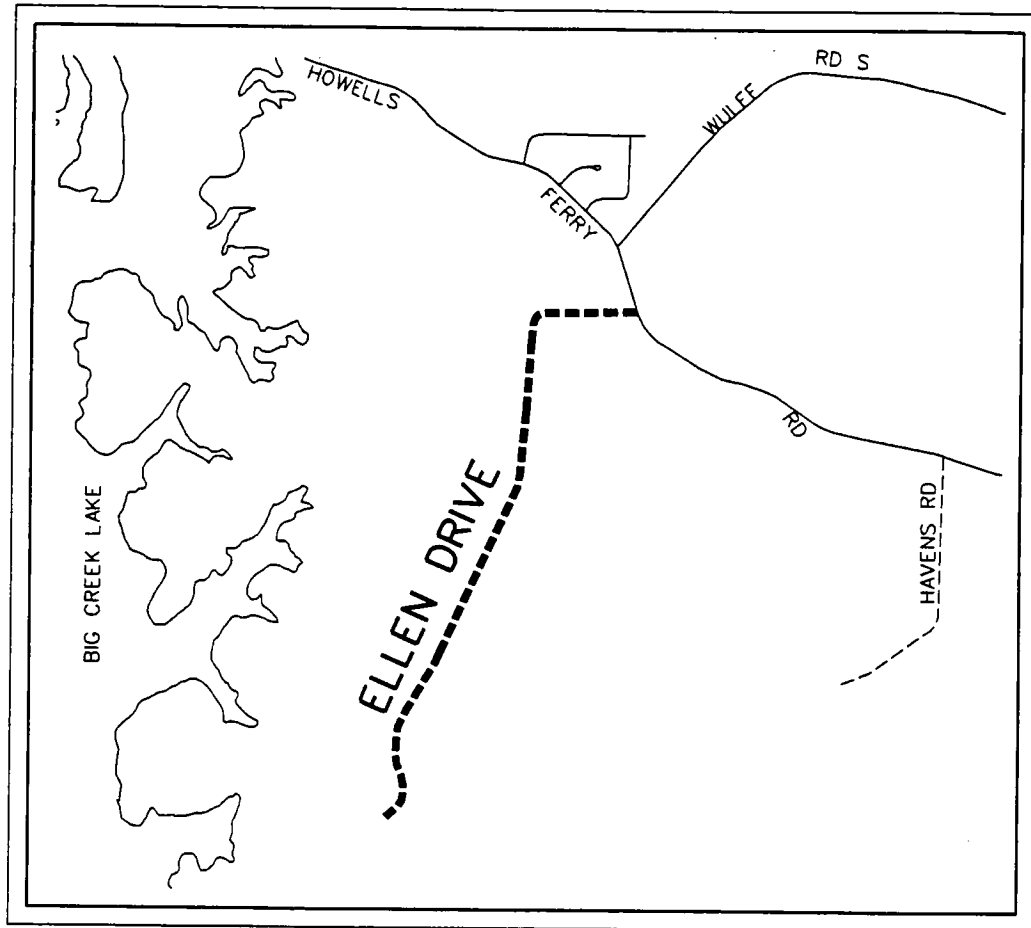
FARNELL ROAD & 16th STREET

Project Description: These are existing dirt roads that are to be cleared, grubbed, graded, drained, based and paved. This project may include additional right of way, guardrails, intersection improvements, drainage improvements and pavement markings.

Project Length: 0.9 mi.

Project Estimate: \$360,975

MCR-4996-323



VICINITY MAP
N.T.S.

ELLEN DRIVE

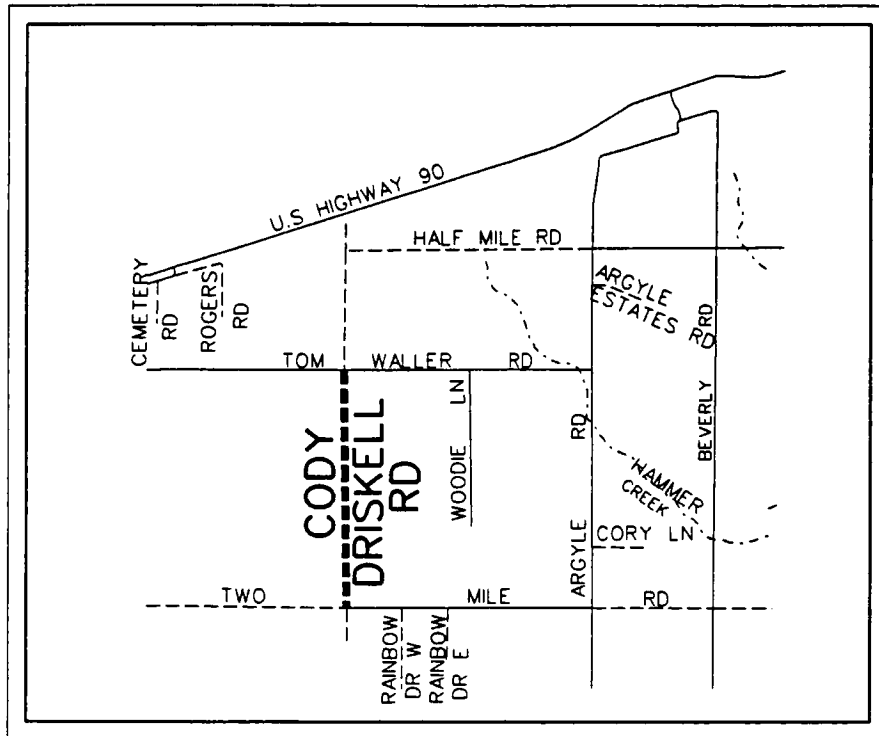
**Project
Description:**

This is an existing dirt road that is to be cleared, grubbed, graded, drained, based and paved. This project may include additional right of way, guardrails, intersection improvements, drainage improvements and pavement markings.

Project Length: 1.6 mi.

Project Estimate: \$647,550

MCR-4996-324



VICINITY MAP
N.T.S.

CODY DRISKELL RD

Project Description: This is an existing dirt road that is to be cleared, grubbed, graded, drained, based and paved. This project may include additional right of way, guardrails, intersection improvements, drainage improvements and pavement markings.

Project Length: 1.0 mi.

Project Estimate: \$316,800